



CITY OF DESERT HOT SPRINGS
REGULAR MEETING OF THE PUBLIC SAFETY COMMISSION

AGENDA

SEPTEMBER 12, 2019
6:00 PM

CITY COUNCIL CHAMBERS
CARL MAY COMMUNITY CENTER
11711 West Drive, Desert Hot Springs, California

CALL TO ORDER

ROLL CALL

PLEDGE OF ALLEGIANCE

APPROVAL OF THE AGENDA

MINUTES

Public Safety Commission Regular Meeting Minutes July 11, 2019
Recommendation: Approve Minutes as Submitted; or Corrected

PUBLIC COMMENTS

At this time, pursuant to State law, any person may comment on an item, which is NOT on the agenda. PLEASE STATE YOUR NAME FOR THE RECORD.

Comments are limited to the first ten (10) speakers at three (3) minutes per speaker. All comments are to be directed to the Public Safety Commission and shall be devoid of any personal attacks. Members of the public are expected to maintain a professional, courteous decorum during public comments.

PRESENTATIONS

- 1. Code Compliance Mid-Year Report 2019**
Compliance Manager, Christina Archuleta

OLD BUSINESS:

2. ROLES AND MISSION OF PUBLIC SAFETY COMMISSION

City Attorney, Jennifer Mizrahi

ADMINISTRATIVE REPORTS:

3. Public Safety Cadet Liaison Monthly Report

Public Safety Cadet Liaison Roberto Villalba-Orozco

4. Animal Control Monthly Report

Animal Care and Control Supervisor, Stephanie Zamora

5. Fire Department Monthly Report

Fire Chief, Tyrell Davis

6. Police Department Monthly Report

Acting Chief, Jim Henson

CHAIRMAN, VICE-CHAIR, AND COMMISSIONER REPORTS

ADJOURN REGULAR MEETING

NOTICES

Title 2

In an effort to comply with the requirements of Title 2 of the Americans With Disabilities Act of 1990, the City of Desert Hot Springs requires that any person in need of any type of special equipment, assistance, or accommodation(s) in order to communicate at a City public meeting, must inform the City Clerk/Agency Secretary a minimum of 72 hours prior to the scheduled meeting to enable the City to make reasonable arrangements.

SB 343

In accordance with California Government Code Section 54957.5, any writing or document that is a public record, relates to an open session agenda item, and is distributed less than 72 hours prior to a regular meeting will be made available for public inspection in the Community Development Department at City Hall during normal business hours at 65950 Pierson Boulevard, Desert Hot Springs, CA 92240.

If, however, the document or writing is not distributed until the regular meeting to which it relates, then the document or writing will be made available to the public at the location of the meeting, as listed on this agenda at 11711 West Drive, Desert Hot Springs, CA 92240.

DECLARATION OF POSTING

I, Klarrisa Vera, Administrative Assistant to the Chief of Police, certify that the agenda was posted on September 9, 2019, not less than 72 hours prior to the meeting.



CITY OF DESERT HOT SPRINGS
REGULAR MEETING OF THE PUBLIC SAFETY COMMISSION

DRAFT ACTION MINUTES

JULY 11, 2019
6:00 PM

CITY COUNCIL CHAMBERS
CARL MAY COMMUNITY CENTER
11711 West Drive, Desert Hot Springs, California

CALL TO ORDER

Chair Lozano called the meeting to order at 6:00 P.M.

SWEARING IN OF COMMISSIONER

City Clerk, Jerryl Soriano, swore in Commissioner Florence Martin.

ROLL CALL

Commissioners Present: Eastman, Martin, Meyer, Mayrhofen, Lozano.

PLEDGE OF ALLEGIANCE

Commissioner Martin led the Pledge of Allegiance.

APPROVAL OF THE AGENDA

Action: Meyer moved to approve the July 11, 2019 Regular Meeting Agenda, motion seconded by Eastman, motion carried 5/0 by the following vote:

<u>Vote:</u>	AYES: 5 - Eastman, Meyer, Lozano, Mayrhofen, Martin
Passed	NOES: 0 - (None)

MINUTES

Public Safety Commission Regular Meeting Minutes June 13, 2019
Recommendation: Approve Minutes as Submitted; or Corrected.

Action: Meyer moved to approve the June 13, 2019 Regular Meeting Minutes, motion seconded by Eastman, motion carried 4/0 by the following vote:

Vote: AYES: 4 - Eastman, Meyer, Lozano, Mayrhofen
 Passed NOES: 0 - (None)

ABSTAIN: 1 - Martin

PUBLIC COMMENTS

Action: Meyer moved to approve the City Attorney attending the September meeting to discuss the Commissioner's roles, motion seconded by Mayrhofen, motion carried 5/0 by the following vote:

Vote: AYES: 5 - Eastman, Meyer, Lozano, Mayrhofen, Martin
 Passed NOES: 0 - (None)

City Council Member, Russell Betts, spoke about AB-516 and the Commissioners role for Citizen's concerns.

ADMINISTRATIVE REPORTS:

1. **Public Safety Cadet Liaison Monthly Report**
Public Safety Cadet Liaison Roberto Villalba-Orozco

Public Safety Cadet Liaison was not present. No report was given.

2. **Animal Control Monthly Report**
Animal Care and Control Supervisor, Stephanie Zamora

Stephanie Zamora, Animal Care and Control Supervisor, gave the monthly report and responded to questions.

3. **Fire Department Monthly Report**
Fire Chief, Tyrell Davis

Chief Davis gave the monthly report and responded to questions.

4. **Police Department Monthly Report**
Acting Chief, Jim Henson

Chief Henson gave the monthly report and responded to questions.

CHAIRMAN, VICE-CHAIR, AND COMMISSIONER REPORTS

The Chair, Vice-Chair, and Commissioners gave their reports.

ADJOURN REGULAR MEETING

Chair Lozano adjourned the meeting at 6:50 P.M.

CITY OF DESERT HOT SPRINGS



CODE COMPLIANCE DIVISION

65950 Pierson Blvd. • Desert Hot Springs • CA • 92240
 (760) 329-6411 • www.cityofdhs.org

2019 MID-YEAR CODE COMPLIANCE REPORT FOR THE PUBLIC SAFETY COMMISSION

01/01/2019-06/30/19

Total number of cases open on, 1/1/2019	191
Total number of cases opened	765
Total number of cases closed	702
Total number of service requests completed	940
Total number of inspections completed	1,120
Total number of Courtesy Notice of Violation (CNOV) issued	807
Total number of Citations issued	549
Total dollar amount of citations issued	\$166,600
 Total cases open as of 06/30/2019	 254

2019 Mid-Year Code Compliance Synopsis

- Code Compliance and Cannabis Compliance have moved into the same Building and are now both operating under the Police Department, under one manager. Our goal is to have all Cannabis related permitting, inspections, and enforcement facilitated through our building.
- Cannabis Compliance is conducting quarterly compliance inspections for all Cannabis Facilities in the City.
- Code Compliance is working in tandem with MSWD to free easements of overgrown vegetation and trash. MSWD will be starting a large-scale district-wide meter change project in September and requires access to multiple easements throughout the City. Code will issue notices of violations to property owners whose easements are in violation.
- Code Compliance has been working hard to move over to the new Viewpoint software and anticipates going live by mid-September.



Desert Hot Springs Animal Care and Control

Monthly Shelter
Activity Summary

Year: 2019													Total
	January	February	March	April	May	June	July	August	September	October	November	December	
Shelter Stats													
Intakes	77	68	73	95	79	64	81						537
Return to Owner	34	19	23	24	33	18	25						176
Sent to Rescue	17	21	15	32	25	18	22						150
Foster	2	7	9	10	11	5	5						49
CVAC	6	7	10	3	9	2	6 (2-bite)						37
Taken to Vet	6	21	29	32	27	18	13						146
DOA	15	7	15	14	11	5	17						84
Euthanized	0	0	3	1	0	4	2						10
Licenses	88	85	85	79	62	88	68						555
Admin Cites	42	29	12	16	24	30	12						166
Warning Cites	44	28	52	22	25	50	37						258
Calls for Service	246	166	200	188	178	167	204						1349
SNIP Bus	30	33	29	30	0	71	62						255

JULY 2019

From July 1, 2019 through July 31, 2019
the Animal Care and Control Center has taken in 81 animals.

Return to Owners 25

Sent to Rescues 22

Foster 5

Sent to Coachella Valley Animal Campus 6

Deceased on arrival 17

Euthanized do to non-treatable medical condition 2

Licenses 68

Admin. Citations 12

Warning Citations 37

Calls for service 204

The friends of Palm Springs Animal Shelter sponsored the SNIP BUS for our City residents, 62 pets were spayed or neutered

Print Date Monday, August 5, 2019

License Issuer	All	Based On	Issued Date
License Type	All	Based On Status	N/A
Species	All	Based On From	7/1/2019 12:00:00 AM
License Reseller	All	Based On To	7/31/2019 11:59:00 PM
License Length		Zip Code	
Site	All		

<u>License Number</u>	<u>License Status</u>	<u>Status Date/Time</u>	<u>License Type</u>	<u>License Issuer</u>	<u>License Reseller</u>	<u>License Price</u>	<u>Late Fee</u>	
<u>License Site</u>		<u>Expire Date</u>	<u>Renewal Yes/No</u>	<u>Lifetime</u>	<u>Rabies Vaccination</u>	<u>Vaccination Date</u>	<u>Revaccination Date</u>	<u>Provider</u>
<u>Animal Number</u>	<u>ARN</u>	<u>Animal Name</u>	<u>DOB</u>	<u>Species</u>	<u>Primary / Secondary Breed</u>	<u>Color</u>	<u>Altered / Gender</u>	
Current		Total Licenses: 68		Unique Animals: 68		Total Price: \$1,608.00		
		Total Licenses: 68		Unique Animals: 68		Total Price: \$1,608.00		

Intake Detail Report

Print Date Monday, August 5, 2019

Intake StartDate	7/1/2019 12:00 AM	Jurisdiction	All
Intake EndDate	7/31/2019 11:59 PM	Injury Cause	All
Intake Type	All	PreAltered	All
Intake SubType	All	Site Name	All
Species	All	Age Group	All
DOA	All	Animal Tag Type	All
Intake Status	Completed		

Animal#	Animal Name	Species	Breed	Age	Gender	Color	PreAltered	IntakeDate	Intake Type	PetID
ARN	Tag type	Size	Location / Sublocation	Altered	Danger	Danger Reason	S/N	By	Subtype	DOA
Owner/Guardian Surrender							Total Intakes: 7		Total Unique Animals: 7	
Seized / Custody							Total Intakes: 5		Total Unique Animals: 5	
Stray							Total Intakes: 68		Total Unique Animals: 65	
Wildlife In							Total Intakes: 1		Total Unique Animals: 1	

Total Count: 81

Outcome Summary Report

Print Date Monday, August 5, 2019

Outcome StartDate	7/1/2019 12:00 AM	Outcome Type	All
Outcome EndDate	7/31/2019 11:59 PM	Outcome SubType	Coachella Valley Animal Campus
Species	All	Jurisdiction	All
Age Group	All	TransferOut Reason	All
Site	All	Outcome Status	Completed

Animal#	Name	Species	Primary Breed	Age	Sex	Alter	Outcome Type	Outcome SubType	Outcome By	Recorded By
ARN#	Secondary Breed		Danger				Jurisdiction	TransferOut Reason	Outcome Date/Time	
Coachella Valley Animal Campus							Total Outcomes: 6		Total Unique Animals: 6	
A41910626	Maxamillion	Dog	Terrier, Pit Bull	2yrs	M	No	Transfer Out	Coachella Valley Animal Campus	Palmer Kathryn	kat
			No				Desert Hot Springs	Special Needs	07/23/2019 02:32 PM	
A42129562	Joey	Dog	Shepherd	2yrs	M	No	Transfer Out	Coachella Valley Animal Campus	Palmer Kathryn	kat
	Mix		No				Desert Hot Springs	Potential Adopter	07/08/2019 08:11 AM	
A42131611	Benny	Dog	Shepherd	1yrs	M	No	Transfer Out	Coachella Valley Animal Campus	Palmer Kathryn	kat
	Terrier		No				Desert Hot Springs	Potential Adopter	07/08/2019 08:11 AM	
A42273290	Hope	Dog	Boxer	3mos	F	No	Transfer Out	Coachella Valley Animal Campus	ZAMORA STEPHANIE	SAM
	Mix		No				Desert Hot Springs	Potential Adopter	07/31/2019 08:51 AM	
A42290897	Marcus	Dog	Bulldog, English	6yrs	M	Yes	Transfer Out	Coachella Valley Animal Campus	Palmer Kathryn	kat
			No				Desert Hot Springs	Special Needs	07/23/2019 02:32 PM	
A42329088	Ruben	Dog	Retriever, Labrador	6mos	M	No	Transfer Out	Coachella Valley Animal Campus	ZAMORA STEPHANIE	SAM
	Mix		No				Desert Hot Springs	Potential Adopter	07/31/2019 08:37 AM	
Total Count:										6

Outcome Summary Report

Print Date Monday, August 5, 2019

Outcome StartDate	7/1/2019 12:00 AM	Outcome Type	All
Outcome EndDate	7/31/2019 11:59 PM	Outcome SubType	Rescue
Species	All	Jurisdiction	All
Age Group	All	TransferOut Reason	All
Site	All	Outcome Status	Completed

<u>Animal#</u>	<u>Name</u>	<u>Species</u>	<u>Primary Breed</u>	<u>Age</u>	<u>Sex</u>	<u>Alter</u>	<u>Outcome Type</u>	<u>Outcome SubType</u>	<u>Outcome By</u>	<u>Recorded By</u>
<u>ARN#</u>	<u>Secondary Breed</u>	<u>Danger</u>	<u>Danger Reason</u>				<u>Jurisdiction</u>	<u>TransferOut Reason</u>	<u>Outcome Date/Time</u>	
Rescue							Total Outcomes: 22		Total Unique Animals: 22	
Total Count:									22	

Outcome Summary Report

Print Date Monday, August 5, 2019

Outcome StartDate	7/1/2019 12:00 AM	Outcome Type	All
Outcome EndDate	7/31/2019 11:59 PM	Outcome SubType	All
Species	All	Jurisdiction	All
Age Group	All	TransferOut Reason	All
Site	All	Outcome Status	Completed

Animal#	Name	Species	Primary Breed	Age	Sex	Alter	Outcome Type	Outcome SubType	Outcome By	Recorded By
ARN#	Secondary Breed	Danger	Danger Reason	Jurisdiction	TransferOut Reason	Outcome Date/Time				
DOA							Total Outcomes: 17	Total Unique Animals: 17		
Euthanasia							Total Outcomes: 2	Total Unique Animals: 2		
Return to Owner/Guardian							Total Outcomes: 25	Total Unique Animals: 22		
Total Count:										

72

Crime Analysis Results

PACKET PAGE 12

DateRange: 07/01/2019 To 07/31/2019

TimeRange: (None)

SearchCriteria: Event Types : A/C | Animal Call,

Addresses: (None)

Offense / MO	Case # / Event #	Datetime Occurred	Address
A/C	1907C-1627	07/06/2019 10:04	Ironwood Dr_AND_Nahum Dr
A/C	1907C-6660	07/27/2019 12:27	65947 Cahuilla Av
A/C	1907D-0061	07/01/2019 08:33	DHS City Yards, 65810 Hacienda Av
A/C	1907D-0138	07/01/2019 13:06	DHS Wenzlaff Elementary, 11625 West Dr
A/C	1907D-0154	07/01/2019 14:08	DHS High School, 65850 Pierson Bl
A/C	1907D-0186	07/01/2019 16:28	DHS City Yards, 65810 Hacienda Av
A/C	1907D-0194	07/01/2019 16:53	West Dr_AND_Flora Av
A/C	1907D-0261	07/01/2019 23:05	Little Morongo Rd_AND_Pierson Bl
A/C	1907D-0264	07/01/2019 23:22	Mission Lakes Bl_AND_Sonora Dr
A/C	1907D-0307	07/02/2019 06:34	Little Morongo Rd_AND_Pierson Bl
A/C	1907D-0367	07/02/2019 10:38	65512 Avenida Ladera
A/C	1907D-0374	07/02/2019 11:04	13520 Hermano Wy
A/C	1907D-0381	07/02/2019 11:23	66844 Granada Av
A/C	1907D-0541	07/02/2019 21:50	Palm Dr_AND_Hacienda Av
A/C	1907D-0630	07/03/2019 08:07	13885 Susan Wy
A/C	1907D-0770	07/03/2019 16:32	66845 San Remo Rd
A/C	1907D-0875	07/03/2019 22:23	13635 Verbena Dr A
A/C	1907D-0891	07/03/2019 23:38	66790 San Felipe Rd
A/C	1907D-0961	07/04/2019 09:50	DHS Animal Control, 65810 Hacienda Av
A/C	1907D-1090	07/04/2019 18:26	66116 4th St
A/C	1907D-1126	07/04/2019 20:15	12892 Brittany Rd
A/C	1907D-1231	07/04/2019 22:12	DHS Spa Hotel, 10805 Palm Dr
A/C	1907D-1319	07/05/2019 00:16	DHS Vons Grocery Store, 14200 Palm Dr
A/C	1907D-1375	07/05/2019 07:57	13860 Luis Dr B
A/C	1907D-1389	07/05/2019 09:18	66341 San Marcus Rd
A/C	1907D-1393	07/05/2019 09:45	DHS City Yards, 65810 Hacienda Av
A/C	1907D-1406	07/05/2019 10:38	DHS City Yards, 65810 Hacienda Av
A/C	1907D-1408	07/05/2019 10:40	66135 Buena Vista Av 2
A/C	1907D-1409	07/05/2019 10:43	DHS Vista Ventana Motel, 11220 Palm Dr
A/C	1907D-1412	07/05/2019 11:25	14285 Agua Dulce Dr
A/C	1907D-1437	07/05/2019 13:54	62798 N Crescent St
A/C	1907D-1493	07/05/2019 19:24	West Dr_AND_Pierson Bl
A/C	1907D-1531	07/05/2019 21:39	DHS Hacienda Hills, 67150 Hacienda Av
A/C	1907D-1591	07/06/2019 06:20	DHS HS, 65850 Pierson Bl
A/C	1907D-1605	07/06/2019 08:18	West Dr_AND_1st St
A/C	1907D-1622	07/06/2019 09:48	DHS Animal Control, 65810 Hacienda Av
A/C	1907D-1625	07/06/2019 09:52	Nahum Dr_AND_Mark Dr
A/C	1907D-1636	07/06/2019 10:23	DHS City Yards, 65810 Hacienda Av
A/C	1907D-1643	07/06/2019 10:37	13675 Verbena Dr A
A/C	1907D-1665	07/06/2019 12:53	DHS Animal Control, 65810 Hacienda Av
A/C	1907D-1863	07/07/2019 07:09	66984 Cahuilla Av
A/C	1907D-1866	07/07/2019 07:43	13860 Luis Dr B

ITEM 4.

Offense / MO	Case # / Event #	Datetime Occurred	Address
A/C	1907D-1868	07/07/2019 07:54	Hacienda Heights Dr_AND_Hacienda Av
A/C	1907D-1954	07/07/2019 18:38	66358 2nd St BACK
A/C	1907D-2048	07/08/2019 08:13	66349 Desert View Av B
A/C	1907D-2049	07/08/2019 08:14	Cc Carter Animal Hospital, 36701 Date Palm Dr
A/C	1907D-2074	07/08/2019 09:30	12930 Catalpa Av
A/C	1907D-2078	07/08/2019 09:40	66021 Flora Av
A/C	1907D-2086	07/08/2019 10:23	66341 San Marcus Rd
A/C	1907D-2096	07/08/2019 10:53	9047 Silver Star Av
A/C	1907D-2104	07/08/2019 11:20	65454 Via Del Sol
A/C	1907D-2163	07/08/2019 16:50	62524 N Starcross Dr
A/C	1907D-2321	07/09/2019 08:45	65856 4th St
A/C	1907D-2326	07/09/2019 09:04	66660 3rd St
A/C	1907D-2346	07/09/2019 10:11	DHS Animal Control, 65810 Hacienda Av
A/C	1907D-2354	07/09/2019 10:42	Cc Carter Animal Hospital, 36701 Date Palm Dr
A/C	1907D-2356	07/09/2019 10:47	DHS Animal Control, 65810 Hacienda Av
A/C	1907D-2360	07/09/2019 11:10	10960 Santa Cruz Rd
A/C	1907D-2390	07/09/2019 13:20	66052 10th St
A/C	1907D-2409	07/09/2019 14:12	66650 Hacienda Av
A/C	1907D-2445	07/09/2019 16:57	13310 Little Morongo Rd
A/C	1907D-2552	07/10/2019 05:13	Cahuilla Av_AND_West Dr
A/C	1907D-2581	07/10/2019 09:16	20th Av_AND_Palm Dr
A/C	1907D-2591	07/10/2019 10:01	66175 Estrella Av 3
A/C	1907D-2618	07/10/2019 11:30	9390 West Dr
A/C	1907D-2823	07/11/2019 09:57	DHS Animal Control, 65810 Hacienda Av
A/C	1907D-2872	07/11/2019 14:05	66135 Desert View Av
A/C	1907D-2906	07/11/2019 16:34	13342 Hidalgo St
A/C	1907D-2938	07/11/2019 18:52	12445 West Dr
A/C	1907D-2948	07/11/2019 19:09	DHS 7-Eleven Pierson Bl, 65971 Pierson Bl
A/C	1907D-2979	07/11/2019 20:42	2nd St_AND_Palm Dr
A/C	1907D-3062	07/12/2019 06:57	Indian Canyon Dr_AND_Pierson Bl
A/C	1907D-3066	07/12/2019 07:10	12445 West Dr
A/C	1907D-3082	07/12/2019 08:31	DHS Spa Hotel, 10805 Palm Dr
A/C	1907D-3087	07/12/2019 09:15	65946 Cahuilla Av
A/C	1907D-3126	07/12/2019 12:49	66827 5th St 27
A/C	1907D-3132	07/12/2019 13:17	66135 5th St
A/C	1907D-3139	07/12/2019 13:45	65117 Cliff Circle North
A/C	1907D-3140	07/12/2019 13:51	5th St_AND_Palm Dr
A/C	1907D-3167	07/12/2019 15:59	DHS Animal Control, 65810 Hacienda Av
A/C	1907D-3222	07/12/2019 19:29	Dhs Pd, 65950 Pierson Bl
A/C	1907D-3336	07/13/2019 02:29	9526 Palm Dr
A/C	1907D-3356	07/13/2019 07:10	9870 San Rafael Rd
A/C	1907D-3372	07/13/2019 08:50	Dhs Desert Willows, 65565 Acoma Av
A/C	1907D-3375	07/13/2019 09:12	65946 Cahuilla Av
A/C	1907D-3401	07/13/2019 12:05	65897 Buena Vista Av
A/C	1907D-3408	07/13/2019 12:49	66348 2nd St
A/C	1907D-3419	07/13/2019 13:27	DHS Animal Control, 65810 Hacienda Av
A/C	1907D-3421	07/13/2019 13:36	DHS Animal Control, 65810 Hacienda Av
A/C	1907D-3522	07/13/2019 22:54	Two Bunch Palms Tr_AND_Little Moron

ITEM 4.

Offense / MO	Case # / Event #	Datetime Occurred	Address
A/C	1907D-3609	07/14/2019 12:47	Two Bunch Palms Tr_AND_Little Morongo Rd
A/C	1907D-3619	07/14/2019 14:40	13195 Mountain View Rd
A/C	1907D-3623	07/14/2019 14:54	13286 Ocotillo Rd 4
A/C	1907D-3728	07/15/2019 05:27	DHS Del Taco, 14290 Palm Dr
A/C	1907D-3738	07/15/2019 07:18	66710 Granada Av
A/C	1907D-3746	07/15/2019 08:15	Cc Carter Animal Hospital, 36701 Date Palm Dr
A/C	1907D-3810	07/15/2019 13:47	67085 San Ardo Ave
A/C	1907D-3826	07/15/2019 14:57	Cc Carter Animal Hospital, 36701 Date Palm Dr
A/C	1907D-3867	07/15/2019 18:57	66358 2nd St
A/C	1907D-3889	07/15/2019 20:23	13849 Mark Dr
A/C	1907D-3946	07/16/2019 02:16	Cahuilla Av_AND_West Dr
A/C	1907D-4002	07/16/2019 08:46	Ocotillo Rd_AND_Hacienda Av
A/C	1907D-4024	07/16/2019 09:56	DHS Animal Control, 65810 Hacienda Av
A/C	1907D-4099	07/16/2019 16:13	Flora Av_AND_Cactus Dr
A/C	1907D-4212	07/17/2019 06:04	11417 Foxdale Dr
A/C	1907D-4294	07/17/2019 14:35	Dhs Library, 11691 West Av
A/C	1907D-4295	07/17/2019 14:36	66445 5th St A
A/C	1907D-4297	07/17/2019 14:41	Hacienda Av_AND_West Dr
A/C	1907D-4306	07/17/2019 15:23	11285 Foxdale Dr
A/C	1907D-4424	07/18/2019 06:14	DHS K Mart, 14011 Palm Dr
A/C	1907D-4429	07/18/2019 07:39	65946 Cahuilla Av
A/C	1907D-4449	07/18/2019 09:17	Indio, 68700 Avenida Lalo Guerrero O
A/C	1907D-4468	07/18/2019 10:48	11400 Verbena Dr
A/C	1907D-4476	07/18/2019 11:58	66546 Yucca Dr
A/C	1907D-4635	07/19/2019 06:53	Cahuilla Av_AND_West Dr
A/C	1907D-4639	07/19/2019 07:08	Granada Av_AND_Palm Dr
A/C	1907D-4649	07/19/2019 08:34	4th St_BTWN_West Dr
A/C	1907D-4654	07/19/2019 08:50	65946 Cahuilla Av
A/C	1907D-4666	07/19/2019 10:00	Dhs Verbena Crossing, 66950 Ironwood Dr 137G
A/C	1907D-4683	07/19/2019 10:51	DHS City Yards, 65810 Hacienda Av
A/C	1907D-4689	07/19/2019 11:29	Granada Av_AND_Mesquite Av
A/C	1907D-4907	07/20/2019 10:33	Skyline Dr_AND_Deodar Av
A/C	1907D-4951	07/20/2019 13:58	68334 Panorama Dr
A/C	1907D-4954	07/20/2019 14:14	65576 Ave Cadena
A/C	1907D-4956	07/20/2019 14:23	66213 Avenida Dorado
A/C	1907D-4958	07/20/2019 14:29	10171 Palm Dr
A/C	1907D-4960	07/20/2019 14:39	DHS Sky Haven MHP, 14777 Palm Dr 133
A/C	1907D-4962	07/20/2019 14:52	15300 Palm Dr 1
A/C	1907D-4967	07/20/2019 15:14	66665 1st St 1
A/C	1907D-5157	07/21/2019 07:27	65935 Buena Vista Av
A/C	1907D-5171	07/21/2019 08:39	Dhs County Area, 12155 Little Morongo Rd
A/C	1907D-5196	07/21/2019 10:54	DHS Animal Control, 65810 Hacienda Av
A/C	1907D-5260	07/21/2019 17:59	66565 12th St
A/C	1907D-5352	07/22/2019 07:21	Mission Lakes Bl_AND_Palm Dr
A/C	1907D-5440	07/22/2019 13:44	67920 Alexandria Ct
A/C	1907D-5444	07/22/2019 14:02	Hacienda Av_AND_Agua Cayendo Rd
A/C	1907D-5451	07/22/2019 15:05	66155 Santa Rosa Rd
A/C	1907D-5483	07/22/2019 17:24	Dhs Pd, 65950 Pierson Bl

ITEM 4.

Offense / MO	Case # / Event #	Datetime Occurred	Address
A/C	1907D-5487	07/22/2019 17:36	66084 12th St
A/C	1907D-5518	07/22/2019 19:16	12770 Avenida Alta Loma
A/C	1907D-5554	07/22/2019 21:54	DHS Animal Control, 65810 Hacienda Av
A/C	1907D-5593	07/23/2019 07:13	12795 Ave Alta Loma
A/C	1907D-5601	07/23/2019 08:13	64052 Dolomite Ct
A/C	1907D-5630	07/23/2019 10:05	Dhs Pd, 65950 Pierson Bl
A/C	1907D-5631	07/23/2019 10:06	DHS PD, 65950 Pierson Bl
A/C	1907D-5640	07/23/2019 10:45	DHS PD, 65950 Pierson Bl
A/C	1907D-5643	07/23/2019 10:58	66413 5th St
A/C	1907D-5672	07/23/2019 13:04	67661 San Gorgonio St
A/C	1907D-5689	07/23/2019 15:20	Little Morongo Rd_AND_Mission Lakes Bl
A/C	1907D-5842	07/24/2019 07:53	65842 5th St
A/C	1907D-5932	07/24/2019 13:24	DHS PD, 65950 Pierson Bl
A/C	1907D-5986	07/24/2019 17:11	65479 Via Del Sol
A/C	1907D-6113	07/25/2019 06:11	12775 Catalpa Av
A/C	1907D-6116	07/25/2019 06:48	Granada Av_BTW_Mesquite Av
A/C	1907D-6131	07/25/2019 09:10	11761 Mesquite Av 4
A/C	1907D-6165	07/25/2019 11:45	13772 Cuyamaca Dr
A/C	1907D-6207	07/25/2019 15:23	Pierson Bl_BTW_Karen Av
A/C	1907D-6226	07/25/2019 16:38	66376 4th St
A/C	1907D-6233	07/25/2019 17:00	Palm Dr_AND_Dillon Rd
A/C	1907D-6260	07/25/2019 19:17	DHS K Mart, 14011 Palm Dr
A/C	1907D-6371	07/26/2019 06:42	Mesquite Av_AND_Granada Av
A/C	1907D-6373	07/26/2019 06:44	65947 Cahuilla Av
A/C	1907D-6386	07/26/2019 08:23	Ironwood Dr_AND_Caliente Dr
A/C	1907D-6393	07/26/2019 08:43	13245 La Mesa Dr
A/C	1907D-6432	07/26/2019 11:26	DHS Animal Control, 65810 Hacienda Av
A/C	1907D-6503	07/26/2019 18:43	DHS Animal Control, 65810 Hacienda Av
A/C	1907D-6603	07/27/2019 06:56	Cahuilla Av_AND_West Dr
A/C	1907D-6606	07/27/2019 07:34	DHS Spa Hotel, 10805 Palm Dr
A/C	1907D-6611	07/27/2019 08:02	DHS AM-PM palm x flora, 12775 Palm Dr
A/C	1907D-6620	07/27/2019 08:56	Dhs Kam Lun Chinese Restaurant, 66610 8th St
A/C	1907D-6642	07/27/2019 10:49	13102 Ramona Dr
A/C	1907D-6647	07/27/2019 11:07	10592 Sunset Av
A/C	1907D-6653	07/27/2019 11:51	66091 6th St
A/C	1907D-6679	07/27/2019 14:21	Acoma Av_AND_Cactus Dr
A/C	1907D-6686	07/27/2019 15:11	DHS Animal Control, 65810 Hacienda Av
A/C	1907D-6695	07/27/2019 16:14	15300 Palm Dr 239
A/C	1907D-6830	07/28/2019 06:16	66710 Granada Av
A/C	1907D-6835	07/28/2019 07:47	12780 Beech Av
A/C	1907D-6842	07/28/2019 09:03	13622 Cerrita Wy
A/C	1907D-6859	07/28/2019 10:14	Dhs Country Hills Apartments, 66900 Ironwood Dr
A/C	1907D-6878	07/28/2019 12:25	DHS Vons Grocery Store, 14200 Palm Dr
A/C	1907D-6887	07/28/2019 13:33	13622 Cerrita Wy
A/C	1907D-6892	07/28/2019 14:40	66730 1st St A
A/C	1907D-7032	07/29/2019 07:34	19020 Indian Canyon Dr
A/C	1907D-7062	07/29/2019 10:43	DHS City Yards, 65810 Hacienda Av
A/C	1907D-7065	07/29/2019 11:00	DHS Animal Control, 65810 Hacienda Av

ITEM 4.

Offense / MO	Case # / Event #	Datetime Occurred	Address
A/C	1907D-7072	07/29/2019 11:27	Cc Carter Animal Hospital, 36701 Date Palm Dr
A/C	1907D-7110	07/29/2019 14:23	DHS Animal Control, 65810 Hacienda Av
A/C	1907D-7135	07/29/2019 16:38	Avenida Hermosa AND Via Domingo
A/C	1907D-7288	07/30/2019 09:35	66704 San Remo Rd
A/C	1907D-7326	07/30/2019 11:52	13627 Hermano Wy
A/C	1907D-7332	07/30/2019 12:12	13195 Mountain View Rd
A/C	1907D-7350	07/30/2019 13:25	66155 Cahuilla Av
A/C	1907D-7404	07/30/2019 18:52	13227 Calle Amapola
A/C	1907D-7416	07/30/2019 20:13	11778 Pomelo Dr
A/C	1907D-7538	07/31/2019 09:28	Thousand Palms, 68700 Avenida Lalo Guerrero O
A/C	1907D-7559	07/31/2019 10:38	11558 Pomelo Dr
A/C	1907D-7590	07/31/2019 12:20	DHS Animal Control, 65810 Hacienda Av
A/C	1907D-7591	07/31/2019 12:26	9750 Valparaiso Dr
A/C	1907D-7596	07/31/2019 12:49	13600 Don English Wy C
A/C	1907D-7611	07/31/2019 14:31	Dhs Desert Horizon Apartments, 66789 Two Bunch Palms
A/C	1907D-7615	07/31/2019 14:41	13420 Cuando Wy
A/C	1907D-7623	07/31/2019 15:00	66430 Pierson Bl
A/C	1907D-7631	07/31/2019 15:42	DHS Animal Control, 65810 Hacienda Av

AUGUST 2019

From August 1, 2019 through August 31, 2019
the Animal Care and Control Center has taken in 77 animals.

Return to Owners 15

Sent to Rescues 29

Foster 4

Sent to Coachella Valley Animal Campus 9

Deceased on arrival 9

Euthanized do to non-treatable medical condition 4

Licenses 54

Admin. Citations 17

Warning Citations 28

Calls for service 169

The friends of Palm Springs Animal Shelter sponsored the SNIP BUS for our City residents, 33 pets were spayed or neutered



Desert Hot Springs Animal Care and Control

Monthly Shelter
Activity Summary

Year: 2019

	January	February	March	April	May	June	July	August	September	October	November	December	Total
Shelter Status													
Intakes	77	68	73	95	79	64	81	77					614
Return to Owner	34	19	23	24	33	18	25	15					191
Sent to Rescue	17	21	15	32	25	18	22	29					179
Foster	2	7	9	10	11	5	5	4					53
CVAC	6	7	10	3	9	2	6 (2-dble)	9					46
Taken to Vet	6	21	29	32	27	18	13	19					165
DOA	15	7	15	14	11	5	17	9					93
Euthanized	0	0	3	1	0	4	2	4					14
Licenses	88	85	85	79	62	88	68	54					609
Admin Cites	42	29	12	16	24	30	12	17					182
Warning Cites	44	28	52	22	25	60	37	28					286
Calls for Service	246	166	200	188	178	167	204	169					1518
SNIP Bus	30	33	29	30	0	71	62	33					288

Intake Detail Report

Print Date Monday, September 2, 2019

Intake StartDate	8/1/2019 12:00 AM	Jurisdiction	All
Intake EndDate	8/31/2019 11:59 PM	Injury Cause	All
Intake Type	All	PreAltered	All
Intake SubType	All	Site Name	All
Species	All	Age Group	All
DOA	All	Animal Tag Type	All
Intake Status	Completed		

Animal#	Animal Name	Species	Breed	Age	Gender	Color	PreAltered	IntakeDate	Intake Type	PetID
ARN	Tag type	Size	Location / Sublocation	Altered	Danger	Danger Reason	SIN	By	Subtype	DOA
Owner/Guardian Surrender										
Seized / Custody										
Stray										
Transfer In										
Total Intakes: 9							Total Unique Animals: 9			
Total Intakes: 1							Total Unique Animals: 1			
Total Intakes: 66							Total Unique Animals: 65			
Total Intakes: 1							Total Unique Animals: 1			

Total Count: 77

Outcome Summary Report

Print Date Monday, September 2, 2019

Outcome StartDate	8/1/2019 12:00 AM	Outcome Type	Return to Owner/Guardian
Outcome EndDate	8/31/2019 11:59 PM	Outcome SubType	All
Species	All	Jurisdiction	All
Age Group	All	TransferOut Reason	All
Site	All	Outcome Status	Completed

Animal#	Name	Species	Primary Breed	Age	Sex	Alter	Outcome Type	Outcome SubType	Outcome By	Recorded By
ARW#	Secondary Breed		Danger	Danger Reason			Jurisdiction	TransferOut Reason	Outcome Date/Time	
Return to Owner/Guardian							Total Outcomes: 15		Total Unique Animals: 14	
Total Count:									15	

Outcome Summary Report

Print Date Monday, September 2, 2019

Outcome StartDate 8/1/2019 12:00 AM Outcome Type Transfer Out
 Outcome EndDate 8/31/2019 11:59 PM Outcome SubType Rescue
 Species All Jurisdiction All
 Age Group All TransferOut Reason All
 Site All Outcome Status Completed

ITEM 4.

Animal#	Name	Species	Primary Breed	Age	Sex	Alter	Outcome Type	Outcome SubType	Outcome By	Recorded By
ARN#	Secondary Breed		Danger	Danger Reason			Jurisdiction	TransferOut Reason	Outcome Date/Time	
Rescue							Total Outcomes: 29	Total Unique Animals: 29		
Total Count:										29

Outcome Summary Report

Print Date Monday, September 2, 2019

Outcome StartDate	8/1/2019 12:00 AM	Outcome Type	Transfer Out
Outcome EndDate	8/31/2019 11:59 PM	Outcome SubType	Coachella Valley Animal Campus
Species	All	Jurisdiction	All
Age Group	All	TransferOut Reason	All
Site	All	Outcome Status	Completed

Animal#	Name	Species	Primary Breed	Age	Sex	Alter	Outcome Type	Outcome SubType	Outcome By	Recorded By
ARN#	Secondary Breed		Danger	Danger Reason			Jurisdiction	TransferOut Reason	Outcome Date/Time	
Coachella Valley Animal Campus							Total Outcomes: 9		Total Unique Animals: 9	
Total Count:										9

Outcome Summary Report

Print Date Monday, September 2, 2019

Outcome StartDate	8/1/2019 12:00 AM	Outcome Type	DOA
Outcome EndDate	8/31/2019 11:59 PM	Outcome SubType	All
Species	All	Jurisdiction	All
Age Group	All	TransferOut Reason	All
Site	All	Outcome Status	Completed

Animal#	Name	Species	Primary Breed	Age	Sex	Alter	Outcome Type	Outcome SubType	Outcome By	Recorded By
ARN#	Secondary Breed		Danger	Danger Reason			Jurisdiction	TransferOut Reason	Outcome Date/Time	
Total Outcomes: 9							Total Unique Animals: 9			
Total Count:										9

Outcome Summary Report

Print Date Monday, September 2, 2019

Outcome StartDate	8/1/2019 12:00 AM	Outcome Type	Euthanasia
Outcome EndDate	8/31/2019 11:59 PM	Outcome Sub Type	All
Species	All	Jurisdiction	All
Age Group	All	TransferOut Reason	All
Site	All	Outcome Status	Completed

Animal#	Name	Species	Primary Breed	Age	Sex	Alter	Outcome Type	Outcome SubType	Outcome By	Recorded By
ARW#	Secondary Breed		Danger	Danger Reason			Jurisdiction	TransferOut Reason	Outcome Date/Time	
Medical - Severe							Total Outcomes: 2		Total Unique Animals: 2	
Medical Emergency							Total Outcomes: 2		Total Unique Animals: 2	
Total Count:										4

License Detail

Print Date Monday, September 2, 2019

License Issuer	All	Based On	Issued Date
License Type	All	Based On Status	N/A
Species	All	Based On From	8/1/2019 12:00:00 AM
License Reseller	All	Based On To	8/31/2019 11:59:00 PM
Zip Code			
License Length			
Site	All		

<u>License Number</u>	<u>License Status</u>	<u>Status Date/Time</u>	<u>License Type</u>	<u>License Issuer</u>	<u>License Price</u>	<u>Late Fee</u>		
<u>License Site</u>	<u>Expire Date</u>	<u>Renewal Yes/No</u>	<u>Lifetime</u>	<u>Rabies Vaccination</u>	<u>Vaccination Date</u>	<u>Revaccination Date</u>	<u>Provider</u>	
<u>Animal Number</u>	<u>ARN</u>	<u>Animal Name</u>	<u>DOB</u>	<u>Species</u>	<u>Primary / Secondary</u>	<u>Breed</u>	<u>Color</u>	<u>Altered / Gender</u>
Current			Total Licenses: 54	Unique Animals: 54		Total Price: \$1,098.00		
Total Licenses: 54			Unique Animals: 54		Total Price: \$1,098.00			

Crime Analysis Results

PACKET PAGE 26

DateRange: 08/01/2019 To 08/31/2019

TimeRange: (None)

SearchCriteria: Event Types : A/C | Animal Call,

Addresses: (None)

Offense / MO	Case # / Event #	Datetime Occurred	Address
A/C	1908D-0053	08/01/2019 07:52	Cactus Dr_AND_Estrella Av
A/C	1908D-0054	08/01/2019 07:53	Inaja St_AND_Arena Blanca Rd
A/C	1908D-0058	08/01/2019 08:29	9150 Calle Barranca
A/C	1908D-0080	08/01/2019 10:03	Palm Dr_AND_6th St
A/C	1908D-0120	08/01/2019 13:41	68274 Calle Descanso
A/C	1908D-0201	08/01/2019 19:35	67711 Hacienda Av
A/C	1908D-0280	08/02/2019 07:05	DHS AM-PM palm x flora, 12775 Palm Dr
A/C	1908D-0327	08/02/2019 11:38	66802 Verbena Dr
A/C	1908D-0343	08/02/2019 13:34	12775 Catalpa Av
A/C	1908D-0407	08/02/2019 18:18	66339 Cahuilla Av 1
A/C	1908D-0435	08/02/2019 21:17	Palm Dr_AND_8th St
A/C	1908D-0540	08/03/2019 11:28	13252 Santa Ysabel Dr
A/C	1908D-0541	08/03/2019 11:37	12845 Calle Amapola
A/C	1908D-0544	08/03/2019 12:02	68274 Calle Descanso
A/C	1908D-0579	08/03/2019 15:42	66920 San Carlos Rd
A/C	1908D-0749	08/04/2019 09:55	DHS City Yards, 65810 Hacienda Av
A/C	1908D-0762	08/04/2019 11:31	Hacienda Av_AND_Del Ray Ln
A/C	1908D-0769	08/04/2019 11:47	68274 Calle Descanso
A/C	1908D-0817	08/04/2019 16:33	66235 7th St
A/C	1908D-0947	08/05/2019 08:44	Cc Carter Animal Hospital, 36701 Date Palm Dr
A/C	1908D-0985	08/05/2019 11:25	68274 Calle Descanso
A/C	1908D-0990	08/05/2019 11:41	67920 Alexandria Ct
A/C	1908D-0992	08/05/2019 11:55	67711 Hacienda Av
A/C	1908D-0993	08/05/2019 12:02	13555 West Dr
A/C	1908D-0994	08/05/2019 12:16	66617 Granada Av
A/C	1908D-0995	08/05/2019 12:18	66214 Avenida Dorado
A/C	1908D-1000	08/05/2019 12:40	13420 Cuando Wy
A/C	1908D-1004	08/05/2019 12:46	Dhs Desert Horizon Apartments, 66789 Two Bunch Palms
A/C	1908D-1019	08/05/2019 14:00	13477 Mesquite Av 1
A/C	1908D-1022	08/05/2019 14:10	DHS Animal Control, 65810 Hacienda Av
A/C	1908D-1041	08/05/2019 15:55	DHS A Tantric, 11740 Mesquite Av
A/C	1908D-1077	08/05/2019 18:57	Dhs Animal Clinic, 13120 Palm Dr
A/C	1908D-1081	08/05/2019 19:38	Hacienda Av_AND_Mesquite Av
A/C	1908D-1201	08/06/2019 09:30	Desert View Av_AND_Via Loreto
A/C	1908D-1219	08/06/2019 10:10	66920 San Carlos Rd
A/C	1908D-1221	08/06/2019 10:30	13195 Mountain View Rd
A/C	1908D-1226	08/06/2019 10:52	Dhs Pd, 65950 Pierson Bl
A/C	1908D-1227	08/06/2019 10:54	DHS Bank Of America, 13210 Palm Dr
A/C	1908D-1228	08/06/2019 10:55	Palm Dr_AND_Hacienda Av
A/C	1908D-1233	08/06/2019 11:37	65842 4th St
A/C	1908D-1236	08/06/2019 11:58	Dhs 123, 65950 Pierson Bl Z
A/C	1908D-1243	08/06/2019 12:10	Dhs Palm View Estates, 64550 Pierson Bl 118

ITEM 4.

Offense / MO	Case # / Event #	Datetime Occurred	Address
A/C	1908D-1254	08/06/2019 13:12	65828 5th St
A/C	1908D-1258	08/06/2019 13:30	12845 Calle Amapola
A/C	1908D-1275	08/06/2019 15:04	66219 Ave Barona
A/C	1908D-1291	08/06/2019 16:59	DHS PD, 65950 Pierson Bl
A/C	1908D-1293	08/06/2019 17:05	13011 Acacia Av
A/C	1908D-1495	08/07/2019 14:43	DHS PD, 65950 Pierson Bl
A/C	1908D-1591	08/08/2019 06:04	65950 Estrella Av
A/C	1908D-1594	08/08/2019 06:22	West Dr _AND_ Cahuilla Av
A/C	1908D-1613	08/08/2019 08:12	Cahuilla Av _AND_ West Dr
A/C	1908D-1640	08/08/2019 10:03	65950 Estrella Av
A/C	1908D-1668	08/08/2019 11:53	68274 Calle Descanso
A/C	1908D-1716	08/08/2019 14:44	13113 Caliente Dr
A/C	1908D-1882	08/09/2019 09:10	68274 Calle Descanso
A/C	1908D-1909	08/09/2019 10:53	DHS Animal Control, 65810 Hacienda Av
A/C	1908D-1935	08/09/2019 12:58	DHS City Yards, 65810 Hacienda Av
A/C	1908D-1987	08/09/2019 18:09	68200 Calle Las Tiendas B
A/C	1908D-2117	08/10/2019 08:05	9880 San Rafael Dr
A/C	1908D-2123	08/10/2019 08:37	Skyline Dr _AND_ Fernwood Dr
A/C	1908D-2133	08/10/2019 09:05	66910 San Felipe Rd
A/C	1908D-2172	08/10/2019 12:48	66116 Cahuilla Av
A/C	1908D-2329	08/11/2019 07:49	DHS Dollar General, 13721 Palm Dr
A/C	1908D-2344	08/11/2019 09:38	66920 San Rafael Dr
A/C	1908D-2356	08/11/2019 10:47	Indio, 68700 Avenida Lalo Guerrero O
A/C	1908D-2388	08/11/2019 13:35	12832 Brittany Ct
A/C	1908D-2411	08/11/2019 16:10	Pierson Bl _AND_ West Dr
A/C	1908D-2436	08/11/2019 19:42	Hacienda Av _AND_ Del Ray Ct
A/C	1908D-2442	08/11/2019 20:28	13301 West Dr
A/C	1908D-2579	08/12/2019 13:26	13310 Little Morongo Rd
A/C	1908D-2600	08/12/2019 15:04	68274 Calle Descanso
A/C	1908D-2624	08/12/2019 17:01	13800 Hermano Wy
A/C	1908D-2655	08/12/2019 19:30	65825 Acoma Av
A/C	1908D-2734	08/13/2019 08:21	68262 Via Domingo
A/C	1908D-2800	08/13/2019 14:22	66961 Desert View Av
A/C	1908D-2822	08/13/2019 16:49	DHS Animal Control, 65810 Hacienda Av
A/C	1908D-2934	08/14/2019 06:00	Ambrosio Dr _AND_ San Ardo Ave
A/C	1908D-2936	08/14/2019 06:16	65856 4th St
A/C	1908D-2984	08/14/2019 10:15	66399 Pierson Bl
A/C	1908D-2988	08/14/2019 10:32	12050 Redbud Rd
A/C	1908D-3008	08/14/2019 11:55	Dhs Palm Springs Usd Ece Program, 66901 Two Bunch Pk
A/C	1908D-3047	08/14/2019 14:38	66116 Cahuilla Av
A/C	1908D-3133	08/14/2019 22:02	Dhs Coyote Park, 13239 Don English Wy
A/C	1908D-3187	08/15/2019 06:09	Dhs Rotary Park, 13239 Don English Wy
A/C	1908D-3195	08/15/2019 07:25	4th St _AND_ Cholla Dr
A/C	1908D-3230	08/15/2019 09:55	Dhs Pd, 65950 Pierson Bl
A/C	1908D-3247	08/15/2019 11:02	Dhs Two Bunch Palms Elementary, 14250 West Dr
A/C	1908D-3321	08/15/2019 16:06	DHS Edward Wenzlaff Elementary (Old), 11625 West Dr
A/C	1908D-3327	08/15/2019 16:29	68155 Calle Azteca
A/C	1908D-3358	08/15/2019 18:14	66949 Cahuilla Av

ITEM 4.

Offense / MO	Case # / Event #	Datetime Occurred	Address
A/C	1908D-3363	08/15/2019 18:50	68045 Monterico Rd
A/C	1908D-3471	08/16/2019 09:56	Dhs Adobe Inn And Spa, 66365 7th St
A/C	1908D-3479	08/16/2019 10:30	13166 Cholla Dr
A/C	1908D-3482	08/16/2019 10:45	66296 Calle Calmoso
A/C	1908D-3703	08/17/2019 09:17	65283 Two Bunch Palms Tr
A/C	1908D-3711	08/17/2019 10:43	65837 5th St
A/C	1908D-3754	08/17/2019 13:59	Palm Dr AND Paul Dr
A/C	1908D-3915	08/18/2019 08:46	66949 Cahuilla Av
A/C	1908D-3937	08/18/2019 10:26	DHS Animal Control, 65810 Hacienda Av
A/C	1908D-3954	08/18/2019 11:33	12635 El Nido Pl 1
A/C	1908D-4122	08/19/2019 09:03	Thousand Palms, 68700 Avenida Lalo Guerrero O
A/C	1908D-4125	08/19/2019 09:33	13195 Mountain View Rd
A/C	1908D-4150	08/19/2019 10:50	DHS City Yards, 65810 Hacienda Av
A/C	1908D-4175	08/19/2019 12:21	Pierson Bl AND Cholla Dr
A/C	1908D-4177	08/19/2019 12:29	DHS Sky Haven MHP, 14777 Palm Dr
A/C	1908D-4326	08/20/2019 08:02	66351 1st St 1
A/C	1908D-4379	08/20/2019 11:51	13195 Mountain View Rd
A/C	1908D-4397	08/20/2019 13:12	DHS Animal Control, 65810 Hacienda Av
A/C	1908D-4440	08/20/2019 15:58	Cc Carter Animal Hospital, 36701 Date Palm Dr
A/C	1908D-4651	08/21/2019 10:35	66600 2nd St 90
A/C	1908D-4667	08/21/2019 11:25	DHS Animal Control, 65810 Hacienda Av
A/C	1908D-4880	08/22/2019 10:14	DHS Taco Bell, 12975 Palm Dr
A/C	1908D-4894	08/22/2019 11:11	Dhs Two Bunch Palms Elementary, 14250 West Dr
A/C	1908D-4920	08/22/2019 13:27	Via Domingo AND Mountain View Rd
A/C	1908D-5105	08/23/2019 07:40	Mountain View Rd AND Calle Cerrito
A/C	1908D-5117	08/23/2019 09:39	Brittany Ln AND Flora Av
A/C	1908D-5127	08/23/2019 10:28	DHS Valentine Laundry INC., 13189 Palm Dr
A/C	1908D-5138	08/23/2019 11:31	13685 Hermano Wy
A/C	1908D-5142	08/23/2019 11:34	12651 Agua Cayendo Rd
A/C	1908D-5148	08/23/2019 12:00	13720 Quinta Wy
A/C	1908D-5173	08/23/2019 13:29	66334 5th St 112
A/C	1908D-5196	08/23/2019 15:25	66056 1st St
A/C	1908D-5207	08/23/2019 16:00	DHS Middle School, 66755 Two Bunch Palms Tr
A/C	1908D-5231	08/23/2019 17:53	13961 Panorama Dr
A/C	1908D-5257	08/23/2019 19:29	Dillon Rd AND Powerline Rd
A/C	1908D-5366	08/24/2019 07:04	9350 Calle Del Diablo
A/C	1908D-5379	08/24/2019 08:40	11400 Verbena Dr
A/C	1908D-5384	08/24/2019 09:44	66163 8th St A
A/C	1908D-5398	08/24/2019 10:58	66339 Cahuilla Av
A/C	1908D-5419	08/24/2019 12:45	66062 14th St
A/C	1908D-5580	08/25/2019 09:19	66097 6th St B
A/C	1908D-5585	08/25/2019 09:42	65774 6th St
A/C	1908D-5623	08/25/2019 13:35	13695 Verbena Dr
A/C	1908D-5641	08/25/2019 15:26	13304 El Cajon Dr
A/C	1908D-5706	08/25/2019 22:02	Dhs County Area, 12155 Little Morongo Rd
A/C	1908D-5773	08/26/2019 08:21	Senora Rd AND Avenida Jalisco
A/C	1908D-5786	08/26/2019 09:21	12688 Maui Wy
A/C	1908D-5800	08/26/2019 10:17	10784 Cactus Dr

ITEM 4.

Offense / MO	Case # / Event #	Datetime Occurred	Address
A/C	1908D-5831	08/26/2019 12:19	DHS Animal Control, 65810 Hacienda Av
A/C	1908D-5847	08/26/2019 13:15	66051 Ave Cadena
A/C	1908D-5849	08/26/2019 13:23	9889 San Rafael Dr
A/C	1908D-5850	08/26/2019 13:29	66445 5th St
A/C	1908D-5853	08/26/2019 13:36	66954 Flora Av
A/C	1908D-5866	08/26/2019 14:45	66300 Hacienda Av
A/C	1908D-5895	08/26/2019 16:46	DHS Animal Control, 65810 Hacienda Av
A/C	1908D-6007	08/27/2019 08:00	12950 Deodar Av
A/C	1908D-6059	08/27/2019 11:44	Little Morongo Rd AND Mission Lakes Bl
A/C	1908D-6121	08/27/2019 16:45	Dhs Jc Realtors, 12543 Palm Dr
A/C	1908D-6296	08/28/2019 11:42	DHS Library, 11691 West Av
A/C	1908D-6301	08/28/2019 12:01	66635 3rd St A
A/C	1908D-6316	08/28/2019 12:52	66635 3rd St B
A/C	1908D-6320	08/28/2019 12:58	66635 3rd St C
A/C	1908D-6408	08/28/2019 19:45	Dhs Auto Zone, 12660 Palm Dr
A/C	1908D-6478	08/29/2019 06:39	Pierson Bl AND Mesquite Av
A/C	1908D-6501	08/29/2019 09:15	Dhs Mission Springs Park, 66750 Park Ln
A/C	1908D-6507	08/29/2019 09:33	DHS City Yards, 65810 Hacienda Av
A/C	1908D-6529	08/29/2019 10:56	Little Morongo Rd AND Pierson Bl
A/C	1908D-6558	08/29/2019 12:50	66651 Ironwood Dr A
A/C	1908D-6617	08/29/2019 17:43	DHS City Yards, 65810 Hacienda Av
A/C	1908D-6618	08/29/2019 17:47	Indio, 68700 Avenida Lalo Guerrero O
A/C	1908D-6783	08/30/2019 11:42	66413 5th St A
A/C	1908D-6807	08/30/2019 13:36	66984 Casa Grande Dr
A/C	1908D-6818	08/30/2019 14:38	66651 Ironwood Dr A
A/C	1908D-6823	08/30/2019 15:01	10640 Ambrosio Dr
A/C	1908D-6830	08/30/2019 15:30	66004 San Jose Rd
A/C	1908D-6870	08/30/2019 18:04	66174 1st St
A/C	1908D-7039	08/31/2019 10:42	66795 1st St
A/C	1908D-7077	08/31/2019 14:27	DHS Animal Control, 65810 Hacienda Av
A/C	1908D-7109	08/31/2019 16:47	DHS Country Squire Mobile Home Park , 66455 Dillon R

CAL FIRE/Riverside County Fire Department

Emergency Incident Statistics



Shawn C. Newman

Fire Chief

8/1/2019

Report Provided By: Riverside County Fire Department

Communications and Technology Division

GIS Section

Please refer to Map and Incident by Battalion, Station, Jurisdiction

Incidents Reported for the month of July, 2019 and City of Desert Hot Springs And Both (Code 2, Alpha, Omega, Code 3, Charlie, Delta, Bravo, Echo)

*Incidents are shown based on the primary response area for the incident location. This does not represent total response times for all units only the first unit in.



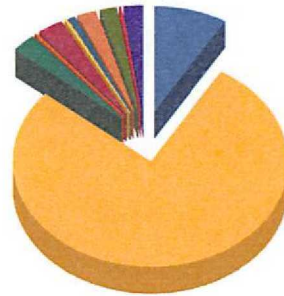
City of Desert Hot Springs Fire Services



Year: 2019													Total
	January	February	March	April	May	June	July	August	September	October	November	December	
Response Activity													
False Alarm						32	36						68
Haz Mat						0	0						0
Medical						294	394						688
Other Fire						7	12						19
Other Misc						2	1						3
Public Assist						14	12						26
Res Fire						0	2						2
Ringing Alarm						1	3						4
Standby						2	9						11
Traffic Collision						14	9						23
Vehicle Fire						2	1						3
Wildland Fire						1	9						10
						369	418						787

Response Activity

Incidents Reported for the month of July,2019 and City of Desert Hot Springs And Both (Code 2, Alpha, Omega, Code 3, Charlie, Delta, Bravo, Echo)



False Alarm	36	8.6%
Medical	324	77.5%
Other Fire	12	2.9%
Other Misc	1	0.2%
Public Service Assist	12	2.9%
Res Fire	2	0.5%
Ringing Alarm	3	0.7%
Standby	9	2.2%
Traffic Collision	9	2.2%
Vehicle Fire	1	0.2%
Wildland Fire	9	2.2%
Total:	418	100.0%

False Alarm	36
Medical	324
Other Fire	12
Other Misc	1
Public Service Assist	12
Res Fire	2
Ringing Alarm	3
Standby	9
Traffic Collision	9
Vehicle Fire	1
Wildland Fire	9
Incident Total:	418

Average Enroute to Onscene Time*

Enroute Time = When a unit has been acknowledged as responding. Onscene Time = When a unit has been acknowledge as being on scene. For any other statistic outside Enroute to Onscene please contact the IT Help Desk at 951-940-6900

<5 Minutes	+5 Minutes	+10 Minutes	+20 Minutes	Average	% 0 to 5 min
286	130	13	1	4.3	68.4%

*CODE 3 and CODE 2 incidents are included in the total count of incidents and the average Enroute to Onscene Time.

Incidents by Battalion, Station and Jurisdiction

			False Alarm	Medical	Other Fire	Other Misc	Public Service	Res Fire	Ringin Alarm	Standby	Traffic Collisio	Vehicle Fire	Wildlan d Fire	Total
Battalion 10	Station 35	City of Desert Hot Springs	0	0	0	0	0	0	0	0	0	0	1	1
	Thousand Palms													
	Station Total		0	0	0	0	0	0	0	0	0	0	1	1
	Station 36 North	City of Desert Hot Springs	1	12	0	0	0	0	0	2	0	0	3	18
	Palm Springs													
	Station Total		1	12	0	0	0	0	0	2	0	0	3	18
	Station 37 Desert	City of Desert Hot Springs	35	312	12	1	12	2	3	7	9	1	5	399
	Hot Springs													
	Station Total		35	312	12	1	12	2	3	7	9	1	5	399
Battalion Total			36	324	12	1	12	2	3	9	9	1	9	418
Grand Total			36	324	12	1	12	2	3	9	9	1	9	418

Incidents by Jurisdiction

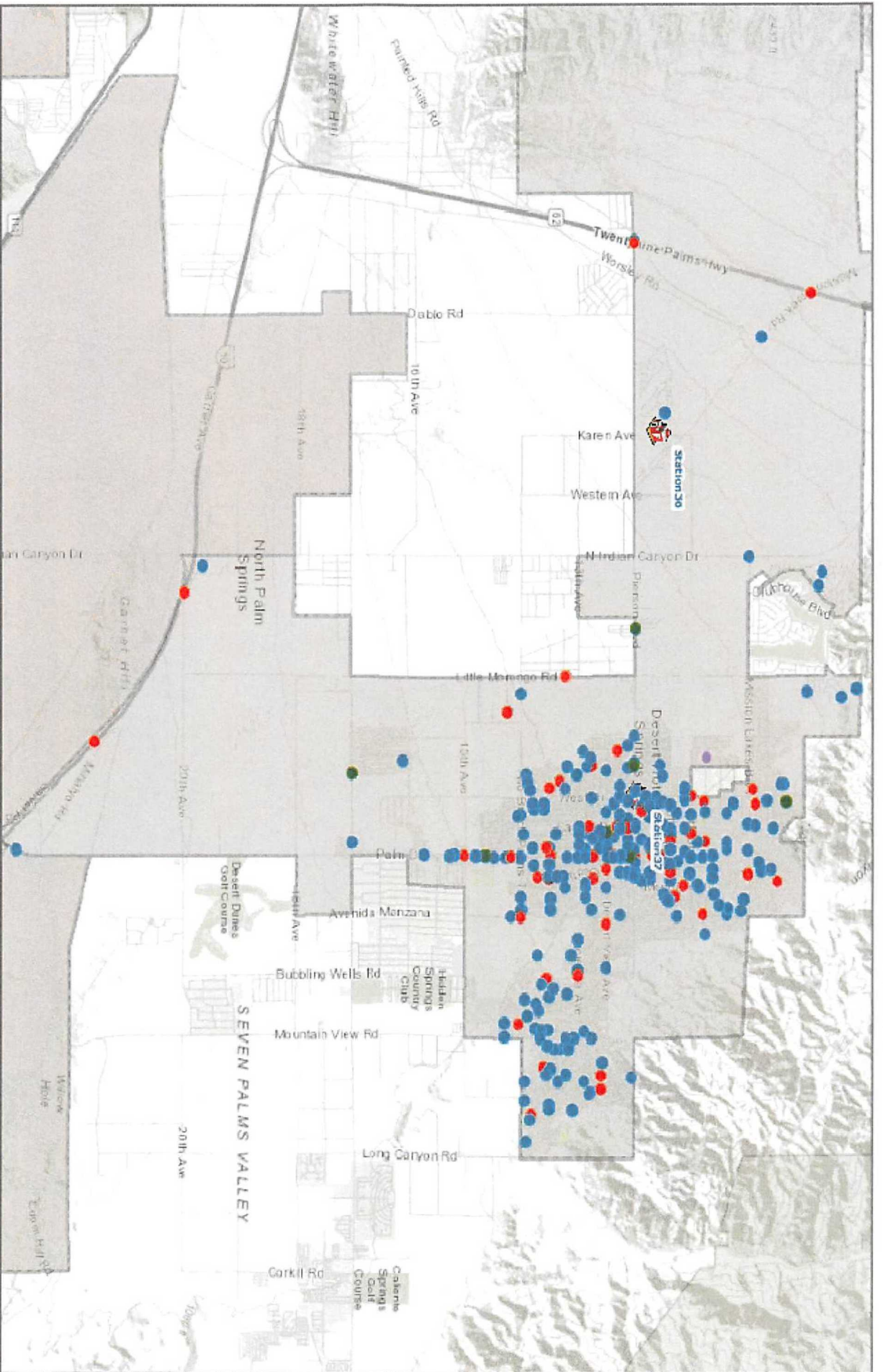
	False Alarm	Medical	Other Fire	Other Misc	Public Service	Res Fire	Ring Alarm	Standby	Traffic Collisio	Vehicle Fire	Wildlan d Fire	Total
/ of Desert Hot Springs	36	324	12	1	12	2	3	9	9	1	9	418
Grand Total	36	324	12	1	12	2	3	9	9	1	9	418

Incidents by Supervisorial District - Summary

ITEM 5.

	DISTRICT 4 V. MANUEL PEREZ	Grand Total
False Alarm	36	36
Medical	324	324
Other Fire	12	12
Other Misc	1	1
Public Service Assist	12	12
Res Fire	2	2
Ringling Alarm	3	3
Standby	9	9
Traffic Collision	9	9
Vehicle Fire	1	1
Wildland Fire	9	9
Total	418	418

MONTH = 7 and YEAR = 2019 and CITYNAME = 'Desert Hot Springs'



ITEM 5.

CAL FIRE/Riverside County Fire Department

Emergency Incident Statistics



Shawn C. Newman

Fire Chief

9/3/2019

Report Provided By: Riverside County Fire Department

Communications and Technology Division

GIS Section

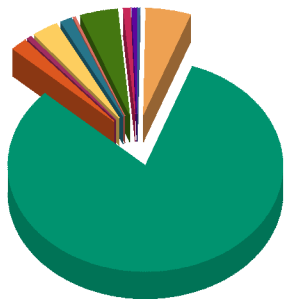
Please refer to Map and Incident by Battalion, Station, Jurisdiction

Incidents Reported for the month of August, 2019 and City of Desert Hot Springs And Both (Code 2, Alpha, Omega, Code 3, Charlie, D
*Incidents are shown based on the primary response area for the incident location. This does not represent total response times for all units

ITEM 5.

Response Activity

Incidents Reported for the month of August,2019 and City of Desert Hot Springs And Both (Code 2, Alpha, Omega, Code 3



- Com Fire
- False Alarm
- Medical
- Other Fire
- Other Misc
- Public Service Assist
- Ringin Alarm
- Standby
- Traffic Collision
- Vehicle Fire
- Wildland Fire

Incident Total:

Average Enroute to Onscene Time*

Enroute Time = When a unit has been acknowledged as responding. Onscene Time = When a unit has been acknowledge as scene. For any other statistic outside Enroute to Onscene please contact the IT Help Desk at 951-940-6900

<5 Minutes	+5 Minutes	+10 Minutes	+20 Minutes	Average
274	142	20	0	4.8
*CODE 3 and CODE 2 incidents are included in the total count of incidents and the average Enroute to Onscene Time.				

Incidents by Battalion, Station and Jurisdiction

			Com Fire	False Alarm	Medical	Other Fire	Other Misc	Public Service	Ringin Alarm	Standby	Traffic Collisio	Vehicle Fire	Wildlan d Fire	T
Battalion 10	Station 35 Thousand Palms	City of Desert Hot Springs	0	1	0	1	0	0	0	0	0	0	0	
		Station Total	0	1	0	1	0	0	0	0	0	0	0	
	Station 36 North Palm Springs	City of Desert Hot Springs	0	0	16	0	0	0	0	0	2	1	0	
		Station Total	0	0	16	0	0	0	0	0	2	1	0	
	Station 37 Desert Hot Springs	City of Desert Hot Springs	1	21	325	7	3	13	5	2	16	3	2	3
		Station Total	1	21	325	7	3	13	5	2	16	3	2	3
	Battalion Total			1	22	341	8	3	13	5	2	18	4	2
Grand Total			1	22	341	8	3	13	5	2	18	4	2	4

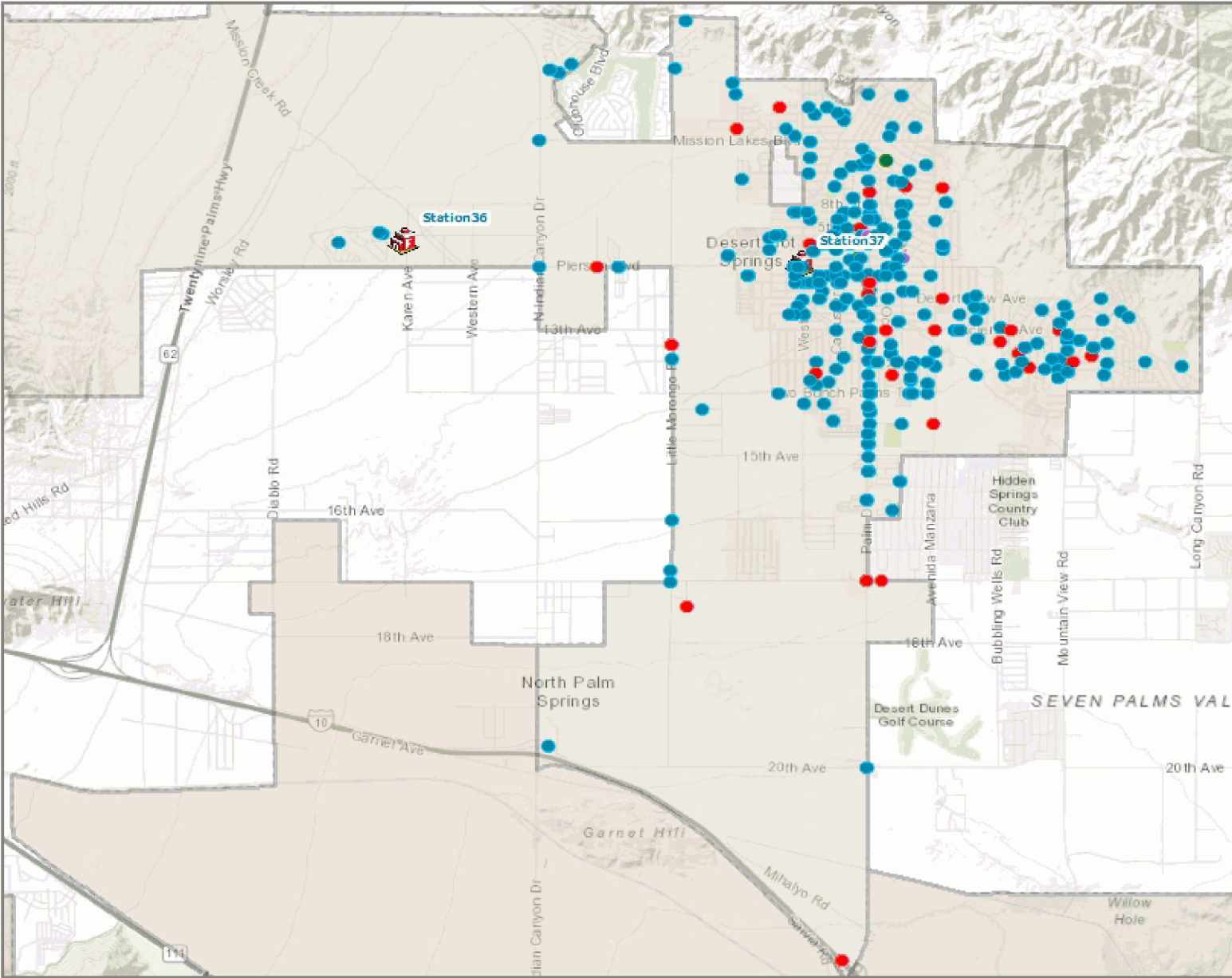
Incidents by Jurisdiction

	Com Fire	False Alarm	Medical	Other Fire	Other Misc	Public Service	Ringin Alarm	Standby	Traffic Collisio	Vehicle Fire	Wildlan d Fire	Total
City of Desert Hot Springs	1	22	341	8	3	13	5	2	18	4	2	419
Grand Total	1	22	341	8	3	13	5	2	18	4	2	419

Incidents by Supervisorial District - Summary

	DISTRICT 4 V. MANUEL PEREZ	DISTRICT 5 JEFF HEWITT	Grand Total
Com Fire	1	0	1
False Alarm	22	0	22
Medical	338	3	341
Other Fire	8	0	8
Other Misc	3	0	3
Public Service Assist	13	0	13
Ringing Alarm	5	0	5
Standby	2	0	2
Traffic Collision	18	0	18
Vehicle Fire	4	0	4
Wildland Fire	2	0	2
Total	416	3	419

MONTH = 8 and YEAR = 2019 and CITYNAME = 'Desert Hot Springs'



Legend

- | | | | |
|---------|------------|------------------|--------------|
| Fire | Medical | Riverside County | Fire Station |
| Hazard | Other Misc | Reservations | Casinos |
| Haz Mat | PSA | | |

MONTHLY REPORT OF OFFENSES KNOWN TO THE POLICE:

1-720 (Rev. 02-22-13)

OMB No. 1110-0001

Expires 07-31-16

RETURN A

This report is authorized by law Title 28, Section 534, U.S. Code. Your cooperation in completing this form will assist the FBI, in compiling timely, comprehensive, and accurate data. Please submit this form monthly, by the seventh day after the close of the month, and any questions to the FBI, Criminal Justice Information Services Division, Attention: Uniform Crime Reports/Module E-3, 1000 Custer Hollow Road, Clarksburg, West Virginia, 26306; telephone 304-625-4830, facsimile 304-625-3566. Under the Paperwork Reduction Act, you are not required to complete this form unless it contains a valid OMB control number. The form takes approximately 10 minutes to complete. Instructions for preparing the form appear on the reverse side.

1	2	3	4	5	6
Classification of Offenses	Offenses Reported or Known to Police	Unfounded, i.e., False or Baseless Complaints	Number of Actual	Total Offenses Cleared by Arrest or Exceptional Means	Number of Clearances Involving Only Persons Under 18 Years of Age
1. CRIMINAL HOMICIDE					
a. Murder and Non-negligent Homicide	11				
b. Manslaughter by Negligence	12				
2. RAPE TOTAL	20				
a. Rape	21				
b. Attempt to Commit Rape	22				
Historical Rape (See instruction #15 below)					
3. ROBBERY TOTAL	30	7	7	4	
a. Firearm	31	2	2	1	
b. Knife or Cutting Instrument	32	1	1	1	
c. Other Dangerous Weapon	33				
d. Strong-Arm (Hands, Fists, Feet, etc.)	34	4	4	2	
4. ASSAULT TOTAL	40	29	29	17	
a. Firearm	41	4	4	3	
b. Knife or Cutting Instrument	42	2	2		
c. Other Dangerous Weapon	43	2	2	1	
d. Strong-Arm (Hands, Fists, Feet, etc.)	44	3	3	2	
e. Other Assaults - Simple	45	18	18	11	
5. BURGLARY TOTAL	50	24	24	2	1
a. Forcible Entry	51	15	15	1	
b. Unlawful Entry - No Force	52	8	8	1	1
c. Attempted Forcible Entry	53	1	1		
6. LARCENY - THEFT TOTAL	60	30	30	3	
7. MOTOR VEHICLE THEFT TOTAL	70	10	10	2	
a. Autos	71	7	7	1	
b. Trucks and Buses	72	2	2		
c. Other Vehicles	73	1	1	1	
GRAND TOTAL	77	100	100	28	1

Checking any of the appropriate blocks below will eliminate your need to submit reports when the values are zero. This will also aid the national program in its quality control efforts.

- ☒ No Supplementary Homicide Report Submitted.
☐ No Supplement to Return A Submitted.
☒ No Law Enforcement Officers Killed or Assaulted.
☐ No Violent Crimes Against Seniors.
☒ No Hate Crimes.

- ☐ No Persons Under 18 Arrested.
☐ No Persons 18 or Over Arrested.
☒ No Arson Offenses Occurred.
☐ No Domestic Violence-Related Calls.
☒ No Anti-Reproduction Rights Crimes.

DESERT HOT SPRINGS PD
65950 PIERSON BLVD.
DESERT HOT SPRINGS, CA 92240
 Agency and State

CA0330600
 Agency ID
26,200
 Population

Month and Year of Report: **07/19**

V. Alvarez 8-13-19
 Signature Date
Virginia Alvarez Records Clerk
 Report Prepared by Title
Acting Chief Jim Henson
 Chief

**MONTHLY REPORT OF OFFENSES KNOWN TO THE POLICE:
SUPPLEMENT TO RETURN A**

PROPERTY STOLEN BY CLASSIFICATION

CLASSIFICATION	ACTUAL OFFENSES (Column 4, Return A)		VALUE OF PROPERTY STOLEN
1. Murder/Nonnegligent Manslaughter	12		
2. Rape (Total)	20		
3. Robbery			
(a) Highway (Streets, Alleys, etc.)	31	1	\$800
(b) Commercial House (Except c, d, f)	32		
(c) Gas or Service Station	33		
(d) Convenience Store	34	2	\$87
(e) Residence (Anywhere on the Premises)	35	1	\$30,000
(f) Bank	36		
(g) Miscellaneous	37	3	\$8,099
TOTAL ROBBERY	30	7	\$38,986
4. Assault (Not Applicable)			
5. Burglary - Breaking or Entering			
(a) Residence (Dwelling)			
(1) Night (6 P.M. - 6 A.M.)	51	5	\$5,670
(2) Day (6 A.M. - 6 P.M.)	52	9	\$10,979
(3) Unknown	53	3	\$10,673
(b) Non-Residence (Store, Office, etc.)			
(1) Night (6 P.M. - 6 A.M.)	54	4	\$4,630
(2) Day (6 A.M. - 6 P.M.)	55	1	\$2,855
(3) Unknown	56	2	
TOTAL BURGLARY	50	24	\$34,807
6. Larceny - Theft (Except Motor Vehicle Theft)			
(a) Over \$400	64	14	\$12,156
(b) \$200 to \$400	61	4	\$1,098
(c) \$50 to \$199	62	6	\$350
(d) Under \$50	63	6	\$153
TOTAL LARCENY (Same as Item 6X)	60	30	\$13,757
7. Motor Vehicle Theft (Include Alleged Joy Ride)	70	10	\$39,119
GRAND TOTAL - All Items	77		\$126,669
Additional Analysis of Larceny and Motor Vehicle Theft (6X and 7X)			
6X. Nature of Larcenies Under Item 6			
(a) Pocket-Picking	81		
(b) Purse-Snatching	82		
(c) Shoplifting	83	1	\$50
(d) From Motor Vehicles (Except e)	84	17	\$8,729
(e) Motor Vehicle Parts and Accessories	85	5	\$1,635
(f) Bicycles	86		
(g) From Buildings (Except c and h)	87	5	\$3,295
(h) From Any Coin-Operated Machine (Parking Meters, etc.)	88		
(i) All Other	89	2	\$48
TOTAL LARCENIES (Same as Item 6)	80	30	\$13,757
7X. Motor Vehicles Recovered			
(a) Stolen Locally and Recovered Locally	91	8	
(b) Stolen Locally and Recovered by Other Jurisdictions	92	3	
(c) Total Locally Stolen Motor Vehicles Recovered	90	11	
(d) Stolen Out of Town, Recovered Locally	93	12	

ITEM 6.

**MONTHLY REPORT OF OFFENSES KNOWN TO THE POLICE:
SUPPLEMENT TO RETURN A**

PROPERTY BY TYPE AND VALUE

Type of Property		Value of Property Stolen and Recovered In Your Jurisdiction	
		Stolen	Recovered
(A) Currency, Notes, etc.	01	\$1,956	\$25
(B) Jewelry and Precious Metals	02	\$8,575	\$1,850
(C) Clothing and Furs	03	\$700	
(D) Locally Stolen Motor Vehicles	04	\$75,050	\$67,000
(E) Office Equipment	05	\$1,750	\$800
(F) Televisions, Radios, Stereos, etc.	06	\$8,174	\$200
(G) Firearms	07	\$3,660	\$200
(H) Household Goods	08	\$625	
(I) Consumable Goods	09	\$62	\$62
(J) Livestock	10		
(K) Miscellaneous	11	\$26,067	\$1,485
TOTAL	00	\$126,619	\$71,622

NOTE: Total of column (2) should agree with grand total (DATA ENTRY 77) shown on page 2. In column (3) include all property recovered even though stolen in prior months. The above is an accounting for only that property stolen in your jurisdiction. This will include property recovered for you by other jurisdictions but not property you recover for them.

DESERT HOT SPRINGS PD
65950 PIERSON BLVD.
DESERT HOT SPRINGS, CA 92240
Agency and State

CA0330600
Agency ID
26,200
Population

Month and Year of Report: 07/19

Signature: *Virginia Alvarez* Date: 8-13-19
Title: Records Clerk
Report Prepared by: *Jim Henson*
Title: Acting Chief
Chief

APDC (Rev. 11/03/08) Print Date: 08/13/2019

ITEM 6.

DESERT HOT SPRINGS POLICE DEPARTMENT

PATROL STATISTICS 2019

2019

2019

	JAN.	FEB.	MAR.	APR.	MAY	JUNE	JULY	AUG.	SEPT.	OCT.	NOV.	DEC.	ANNUAL
EVENTS:													
Calls for Service	1649	1491	1512	1702	2127	2089	2230						12800
Officer Initiated	709	633	514	530	791	857	1042						5076
TOTAL	2358	2124	2026	2232	2918	2946	3274						17876
EVENT TYPES:													
Traffic Stops	178	186	114	189	352	393	323						1735
Bus/Bulding Checks	306	266	205	183	254	278	486						1978
Vehicle Checks	82	69	84	70	127	135	186						753
Pedestrian Checks	232	233	224	239	265	241	271						1705
TOTAL	798	754	627	681	998	1047	1266						6171
OFFICER REPORTS:													
Accident	54	43	67	62	61	48	44						379
Arrests	80	76	81	90	85	105	111						628
Criminal	143	107	131	105	131	114	117						848
Non-Criminal	140	146	167	146	136	118	158						1011
TOTAL	417	372	446	403	413	385	430						2866
ARRESTS:													
Drug Arrests	4	3	7	3	9	5	7						38
Felony	28	28	35	41	34	35	33						234
Misdemeanor	22	23	15	26	27	43	46						202
Warrant Arrests	1	0	2	0	1	1	1						6
TOTAL	55	54	59	70	71	84	87						480
CITATIONS:													
Misdemeanor	4	5	8	9	17	15	31						89
Moving	81	79	15	40	118	119	86						538
Muni-Codes	4	5	5	0	23	25	32						94
DHSMC 131.27/Curfew	0	0	0	0	0	0	0						0
RCO 9.12.030a/Truant	0	0	0	0	0	0	0						0
TOTAL	89	89	28	49	158	159	149						721
Field Interrogations:	5	29	8	83	104	119	190						538

**DESERT HOT SPRINGS POLICE DEPARTMENT
2019 CRIME STATISTICS REPORT**

Crimes	January 2019	February 2019	March 2019	April 2019	May 2019	June 2019	July 2019	August 2019	September 2019	October 2019	November 2019	December 2019	Totals 2019
Criminal Homicide													
a. Homicide & Non-negligent	1	0	0	0	1	0	0						2
b. Manslaughter	0	0	0	1	0	0	0						1
Rape													
a. Rape	0	0	4	0	0	0	0						4
b. Attempts to Commit Rape	0	0	1	0	0	0	0						1
Robbery													
a. Firearm	0	1	1	1	2	4	2						11
b. Knife or Cutting Instrument	0	0	0	0	1	0	1						2
c. Other Dangerous Weapon	0	0	0	0	2	0	0						2
d. Strong-Arm (Hands,Fists,Feet,etc.)	0	4	3	2	4	0	4						17
Assault													
a. Firearm	1	1	9	7	1	1	4						24
b. Knife or Cutting Instrument	0	2	1	0	2	0	2						7
c. Other Dangerous Weapon	5	2	7	7	5	5	2						33
d. Strong-Arm (Hands,Fists,Feet,etc.)	3	4	8	10	2	6	3						36
e. Other Assaults - Simple	17	14	9	14	14	16	18						102
Burglary													
a. Forcible Entry	20	18	25	18	15	15	15						126
b. Unlawful Entry - No Force	8	8	14	12	4	7	8						61
c. Attempted Forcible Entry	0	0	1	2	2	2	1						8
Larceny - Theft	19	22	21	23	13	15	30						143
Motor Vehicle Theft													
a. Autos	16	8	3	9	5	8	7						56
b. Trucks and Buses	4	1	3	1	0	1	2						12
c. Other Vehicles	1	1	0	7	2	1	1						14
2019 Totals	95	86	110	114	75	81	100	0	0	0	0	0	661
2018 Totals	88	61	123	140	112	105	123	76	88	103	78	97	1208

Acting Chief, Jim Henson

MONTHLY REPORT OF OFFENSES KNOWN TO THE POLICE:

1-720 (Rev. 02-22-13)

RETURN A

OMB No. 1110-0001

Expires 07-31-16

This report is authorized by law Title 28, Section 534, U.S. Code. Your cooperation in completing this form will assist the FBI, in compiling timely, comprehensive, and accurate data. Please submit this form monthly, by the seventh day after the close of the month, and any questions to the FBI, Criminal Justice Information Services Division, Attention: Uniform Crime Reports/Module E-3, 1000 Custer Hollow Road, Clarksburg, West Virginia, 26306; telephone 304-625-4830, facsimile 304-625-3566. Under the Paperwork Reduction Act, you are not required to complete this form unless it contains a valid OMB control number. The form takes approximately 10 minutes to complete. Instructions for preparing the form appear on the reverse side.

1	2	3	4	5	6
Classification of Offenses	Offenses Reported or Known to Police	Unfounded, i.e., False or Baseless Complaints	Number of Actual	Total Offenses Cleared by Arrest or Exceptional Means	Number of Clearances Involving Only Persons Under 18 Years of Age
1. CRIMINAL HOMICIDE					
a. Murder and Non-negligent Homicide	11				
b. Manslaughter by Negligence	12				
2. RAPE TOTAL	20	1	1		
a. Rape	21	1	1		
b. Attempt to Commit Rape	22				
Historical Rape (See instruction #15 below)					
3. ROBBERY TOTAL	30	9	9	4	
a. Firearm	31	1	1		
b. Knife or Cutting Instrument	32	1	1	1	
c. Other Dangerous Weapon	33				
d. Strong-Arm (Hands, Fists, Feet, etc.)	34	7	7	3	
4. ASSAULT TOTAL	40	22	22	8	
a. Firearm	41	2	2		
b. Knife or Cutting Instrument	42	2	2		
c. Other Dangerous Weapon	43	5	5	2	
d. Strong-Arm (Hands, Fists, Feet, etc.)	44	5	5	3	
e. Other Assaults - Simple	45	8	8	3	
5. BURGLARY TOTAL	50	21	21	5	2
a. Forcible Entry	51	13	13	3	2
b. Unlawful Entry - No Force	52	8	8	2	
c. Attempted Forcible Entry	53				
6. LARCENY - THEFT TOTAL	60	14	14	1	
7. MOTOR VEHICLE THEFT TOTAL	70	16	16	1	
a. Autos	71	9	9	1	
b. Trucks and Buses	72	6	6		
c. Other Vehicles	73	1	1		
GRAND TOTAL	77	83	83	19	2

Checking any of the appropriate blocks below will eliminate your need to submit reports when the values are zero.

This will also aid the national program in its quality control efforts.

- ☒ No Supplementary Homicide Report Submitted.
☐ No Supplement to Return A Submitted.
☒ No Law Enforcement Officers Killed or Assaulted.
☐ No Violent Crimes Against Seniors.
☒ No Hate Crimes.

- ☐ No Persons Under 18 Arrested.
☐ No Persons 18 or Over Arrested.
☐ No Arson Offenses Occurred.
☐ No Domestic Violence-Related Calls.
☒ No Anti-Reproduction Rights Crimes.

DESERT HOT SPRINGS PD
65950 PIERSON BLVD.
DESERT HOT SPRINGS, CA 92240

Agency and State

CA0330600

Agency ID

26,200

Population

Month and Year of Report: 08/19

Virginia Alvarez 9-8-19
Signature Date

Virginia Alvarez Records Clerk
Report Prepared by Title

Acting Chief Jim Henson
Chief

APDC (Rev. 04/28/15) Print Date: 09/08/2019

ITEM 6.

MONTHLY REPORT OF OFFENSES KNOWN TO THE POLICE: SUPPLEMENT TO RETURN A

PROPERTY STOLEN BY CLASSIFICATION

CLASSIFICATION		ACTUAL OFFENSES (Column 4, Return A)	VALUE OF PROPERTY STOLEN
1. Murder/Nonnegligent Manslaughter	12		
2. Rape (Total)	20	1	
3. Robbery			
(a) Highway (Streets, Alleys, etc.)	31		
(b) Commercial House (Except c, d, f)	32		
(c) Gas or Service Station	33	1	\$11
(d) Convenience Store	34	1	\$0
(e) Residence (Anywhere on the Premises)	35		
(f) Bank	36	1	\$0
(g) Miscellaneous	37	6	\$1,514
TOTAL ROBBERY	30	9	\$1,525
4. Assault (Not Applicable)			
5. Burglary - Breaking or Entering			
(a) Residence (Dwelling)			
(1) Night (6 P.M. - 6 A.M.)	51	3	\$2,910
(2) Day (6 A.M. - 6 P.M.)	52	8	\$25,750
(3) Unknown	53	5	\$5,750
(b) Non-Residence (Store, Office, etc.)			
(1) Night (6 P.M. - 6 A.M.)	54	5	\$3,718
(2) Day (6 A.M. - 6 P.M.)	55		
(3) Unknown	56		
TOTAL BURGLARY	50	21	\$38,128
6. Larceny - Theft (Except Motor Vehicle Theft)			
(a) Over \$400	64	7	\$23,405
(b) \$200 to \$400	61	2	\$790
(c) \$50 to \$199	62	2	\$197
(d) Under \$50	63	3	\$30
TOTAL LARCENY (Same as Item 6X)	60	14	\$24,422
7. Motor Vehicle Theft (Include Alleged Joy Ride)	70	16	\$187,850
GRAND TOTAL - All Items	77		\$251,925
Additional Analysis of Larceny and Motor Vehicle Theft (6X and 7X)			
6X. Nature of Larcenies Under Item 6			
(a) Pocket-Picking	81		
(b) Purse-Snatching	82		
(c) Shoplifting	83	1	
(d) From Motor Vehicles (Except e)	84	4	\$3,945
(e) Motor Vehicle Parts and Accessories	85	2	\$2,550
(f) Bicycles	86		
(g) From Buildings (Except c and h)	87	4	\$12,537
(h) From Any Coin-Operated Machine (Parking Meters, etc.)	88		
(i) All Other	89	3	\$5,390
TOTAL LARCENIES (Same as Item 6)	80	14	\$24,422
7X. Motor Vehicles Recovered			
(a) Stolen Locally and Recovered Locally	91	6	
(b) Stolen Locally and Recovered by Other Jurisdictions	92	4	
(c) Total Locally Stolen Motor Vehicles Recovered	90	10	
(d) Stolen Out of Town, Recovered Locally	93	5	

**MONTHLY REPORT OF OFFENSES KNOWN TO THE POLICE:
SUPPLEMENT TO RETURN A**

PROPERTY BY TYPE AND VALUE

Type of Property		Value of Property Stolen and Recovered In Your Jurisdiction	
		Stolen	Recovered
(A) Currency, Notes, etc.	01	\$868	
(B) Jewelry and Precious Metals	02	\$125	
(C) Clothing and Furs	03	\$295	\$30
(D) Locally Stolen Motor Vehicles	04	\$187,000	\$96,000
(E) Office Equipment	05	\$6,250	
(F) Televisions, Radios, Stereos, etc.	06	\$855	
(G) Firearms	07	\$5,475	\$1,075
(H) Household Goods	08	\$9,885	
(I) Consumable Goods	09	\$11	\$4
(J) Livestock	10		
(K) Miscellaneous	11	\$41,161	\$247
TOTAL	00	\$251,925	\$97,356

NOTE: Total of column (2) should agree with grand total (DATA ENTRY 77) shown on page 2. In column (3) include all property recovered even though stolen in prior months. The above is an accounting for only that property stolen in your jurisdiction. This will include property recovered for you by other jurisdictions but not property you recover for them.

DESERT HOT SPRINGS PD
65950 PIERSON BLVD.
DESERT HOT SPRINGS, CA 92240

Agency and State

CA0330600

Agency ID

26,200

Population

Month and Year of Report: **08/19**

Signature

Virginia Alvarez

Report Prepared by

Acting Chief Jim Henson

Chief

Date

Title

APDC (Rev. 1/03/08) Print Date: 09/08/2019

ITEM 6.

PATROL STATISTICS 2019

DESERT HOT SPRINGS POLICE DEPARTMENT

2019

2019

	JAN.	FEB.	MAR.	APR.	MAY	JUNE	JULY	AUG.	SEPT.	OCT.	NOV.	DEC.	ANNUAL
EVENTS:													
Calls for Service	1649	1491	1512	1702	2127	2089	2230	2104					14904
Officer Initiated	709	633	514	530	791	857	1042	964					6040
TOTAL	2358	2124	2026	2232	2918	2946	3274	3068					20944
EVENT TYPES:													
Traffic Stops	178	186	114	189	352	393	323	330					2065
Bus/Bulding Checks	306	266	205	183	254	278	486	441					2419
Vehicle Checks	82	69	84	70	127	135	186	161					914
Pedestrian Checks	232	233	224	239	265	241	271	277					1982
TOTAL	798	754	627	681	998	1047	1266	1209					7380
OFFICER REPORTS:													
Accident	54	43	67	62	61	48	44	48					475
Arrests	80	76	81	90	85	105	111	97					725
Criminal	143	107	131	105	131	114	117	110					958
Non-Criminal	140	146	167	146	136	118	158	143					1154
TOTAL	417	372	446	403	413	385	430	398					3312
ARRESTS:													
Drug Arrests	4	3	7	3	9	5	7	5					43
Felony	28	28	35	41	34	35	33	37					271
Misdemeanor	22	23	15	26	27	43	46	31					233
Warrant Arrests	1	0	2	0	1	1	1	0					6
TOTAL	55	54	59	70	71	84	87	73					553
CITATIONS:													
Misdemeanor	4	5	8	9	17	15	31	20					109
Moving	81	79	15	40	118	119	86	113					651
Muni-Codes	4	5	5	0	23	25	32	69					163
DHSMC 131.27/Curfew	0	0	0	0	0	0	0	0					0
RCO 9.12.030a/Truant	0	0	0	0	0	0	0	6					6
TOTAL	89	89	28	49	158	159	149	202					923
Field Interrogations:	5	29	8	83	104	119	190	77					615

DESERT HOT SPRINGS POLICE DEPARTMENT 2019 CRIME STATISTICS REPORT

Crimes	January 2019	February 2019	March 2019	April 2019	May 2019	June 2019	July 2019	August 2019	September 2019	October 2019	November 2019	December 2019	Totals 2019
Criminal Homicide													
a. Homicide & Non-negligent	1	0	0	0	1	0	0	0					2
b. Manslaughter	0	0	0	1	0	0	0	0					1
Rape													
a. Rape	0	0	4	0	0	0	0	1					5
b. Attempts to Commit Rape	0	0	1	0	0	0	0	0					1
Robbery													
a. Firearm	0	1	1	1	2	4	2	1					12
b. Knife or Cutting Instrument	0	0	0	0	1	0	1	1					3
c. Other Dangerous Weapon	0	0	0	0	2	0	0	0					2
d. Strong-Arm (Hands, Fists, Feet, etc.)	0	4	3	2	4	0	4	7					24
Assault													
a. Firearm	1	1	9	7	1	1	4	2					26
b. Knife or Cutting Instrument	0	2	1	0	2	0	2	2					9
c. Other Dangerous Weapon	5	2	7	7	5	5	2	5					38
d. Strong-Arm (Hands, Fists, Feet, etc.)	3	4	8	10	2	6	3	5					41
e. Other Assaults - Simple	17	14	9	14	14	16	18	8					110
Burglary													
a. Forcible Entry	20	18	25	18	15	15	15	13					139
b. Unlawful Entry - No Force	8	8	14	12	4	7	8	8					69
c. Attempted Forcible Entry	0	0	1	2	2	2	1	0					8
Larceny - Theft	19	22	21	23	13	15	30	14					157
Motor Vehicle Theft													
a. Autos	16	8	3	9	5	8	7	9					65
b. Trucks and Buses	4	1	3	1	0	1	2	6					18
c. Other Vehicles	1	1	0	7	2	1	1	1					14
2019 Totals	95	86	110	114	75	81	100	83	0	0	0	0	744
2018 Totals	88	61	123	140	112	105	123	76	88	103	78	97	1208

Acting Chief, Jim Henson

