



**CITY OF DESERT HOT SPRINGS**  
**REGULAR MEETING OF THE PUBLIC SAFETY COMMISSION**

**AGENDA**

**JUNE 13, 2019**

**6:00 PM**

**CITY COUNCIL CHAMBERS**  
**CARL MAY COMMUNITY CENTER**  
**11711 West Drive, Desert Hot Springs, California**

---

**CALL TO ORDER**

**ROLL CALL**

**PLEDGE OF ALLEGIANCE**

**APPROVAL OF THE AGENDA**

**MINUTES**

**Public Safety Commission Regular Meeting Minutes May 9, 2019**

**Recommendation:** Approve Minutes as Submitted; or Corrected.

**PUBLIC COMMENTS**

*At this time, pursuant to State law, any person may comment on an item, which is NOT on the agenda. PLEASE STATE YOUR NAME FOR THE RECORD.*

*Comments are limited to the first ten (10) speakers at three (3) minutes per speaker. All comments are to be directed to the Public Safety Commission and shall be devoid of any personal attacks. Members of the public are expected to maintain a professional, courteous decorum during public comments.*

**OLD BUSINESS:**

- 1. Fire Department Budget**  
*Chief Davis*
- 2. Certification Programs**

**ADMINISTRATIVE REPORTS:**

3. **Public Safety Cadet Liaison Monthly Report**  
*Public Safety Cadet Liaison Roberto Villalba-Orozco*
4. **Animal Control Monthly Report**  
*Animal Care and Control Supervisor, Stephanie Zamora*
5. **Fire Department Monthly Report**  
*Fire Chief, Tyrell Davis*
6. **Police Department Monthly Report**  
*Acting Chief, Jim Henson*

**CHAIRMAN, VICE-CHAIR, AND COMMISSIONER REPORTS**

**ADJOURN REGULAR MEETING**

**NOTICES**

**Title 2**

In an effort to comply with the requirements of Title 2 of the Americans With Disabilities Act of 1990, the City of Desert Hot Springs requires that any person in need of any type of special equipment, assistance, or accommodation(s) in order to communicate at a City public meeting, must inform the City Clerk/Agency Secretary a minimum of 72 hours prior to the scheduled meeting to enable the City to make reasonable arrangements.

**SB 343**

In accordance with California Government Code Section 54957.5, any writing or document that is a public record, relates to an open session agenda item, and is distributed less than 72 hours prior to a regular meeting will be made available for public inspection in the Community Development Department at City Hall during normal business hours at 65950 Pierson Boulevard, Desert Hot Springs, CA 92240.

If, however, the document or writing is not distributed until the regular meeting to which it relates, then the document or writing will be made available to the public at the location of the meeting, as listed on this agenda at 11711 West Drive, Desert Hot Springs, CA 92240.

**DECLARATION OF POSTING**

I, Klarrisa Vera, Administrative Assistant to the Chief of Police, certify that the agenda was posted on June 10, 2019, not less than 72 hours prior to the meeting.



**CITY OF DESERT HOT SPRINGS**  
**REGULAR MEETING OF THE PUBLIC SAFETY COMMISSION**

**DRAFT ACTION MINUTES**

**MAY 9, 2019**  
**6:00 PM**

**CITY COUNCIL CHAMBERS**  
**CARL MAY COMMUNITY CENTER**  
**11711 West Drive, Desert Hot Springs, California**

**CALL TO ORDER**

Vice-Chair Mayrhofer called the meeting to order at 6:00 P.M.

**ROLL CALL**

Commissioners Present: Eastman, Mayrhofer, Meyer.

Commissioner Absent: Lozano

**PLEDGE OF ALLEGIANCE**

Commissioner Eastman led the Pledge of Allegiance.

**APPROVAL OF THE AGENDA**

Action: Meyer moved to approve the May 9, 2019 Regular Meeting Agenda, motion seconded by Eastman, motion carried 3/0 by the following vote:

<u>Vote:</u>	AYES: 3 - Eastman, Meyer, Mayrhofer
Passed	NOES: 0 - (None)
	ABSENT: 1 - Lozano

**MINUTES**

**Public Safety Commission Regular Meeting Minutes April 11, 2019**

**Recommendation:** Approve Minutes as Submitted; or Corrected

Action: Meyer moved to approve the April 11, 2019 Regular Meeting Minutes, motion seconded by Eastman, motion carried 3/0 by the following vote:

Vote: AYES: 3 - Eastman, Meyer, Mayrhofen  
Passed NOES: 0 - (None)  
ABSENT: 1 - Lozano

### **PUBLIC COMMENTS**

There were no public comments.

### **NEW BUSINESS:**

#### **1. Certification Programs**

Chief Davis stated the City is in the process of getting certification programs. The class schedule is anticipated in the next month or two.

### **ADMINISTRATIVE REPORTS:**

#### **2. Public Safety Cadet Liaison Monthly Report**

*Public Safety Cadet Liaison Roberto Villalba-Orozco*

Roberto Villalba-Orozco, Public Safety Cadet Liaison, gave the monthly report and responded to questions.

#### **3. Animal Control Monthly Report**

*Animal Care and Control Supervisor, Stephanie Zamora*

Stephanie Zamora, Animal Care and Control Supervisor, gave the monthly report and responded to questions.

#### **4. Fire Department Monthly Report**

*Fire Chief, Tyrell Davis*

Chief Davis gave the monthly report and responded to questions.

#### **5. Police Department Monthly Report**

*Deputy Chief, Jim Henson*

Deputy Chief Jim Henson gave the monthly report and responded to questions.

### **CHAIRMAN, VICE-CHAIR, AND COMMISSIONER REPORTS**

The Chair, Vice-Chair, and Commissioners gave their reports.

### **ADJOURN REGULAR MEETING**

Vice-Chair Mayrhofen adjourned the meeting at 6:41 P.M.



# Desert Hot Springs Animal Care and Control

Monthly Shelter  
Activity Summary

Year: 2019

	January	February	March	April	May	June	July	August	September	October	November	December	Total
<b>Shelter Stats</b>													
Intakes	77	68	73	95	79								392
Return to Owner	34	19	23	24	33								133
Sent to Rescue	17	21	15	32	25								110
Foster	2	7	9	10	11								39
CVAC	6	7	10	3	9								35
Taken to Vet	6	21	29	32	27								115
DOA	15	7	15	14	11								62
Euthanized	0	0	3	1	0								4
Licenses	88	85	85	79	62								399
Admin Cites	42	29	12	16	24								123
Warning Cites	44	28	52	22	25								171
Calls for Service	246	166	200	188	178								978
SNIP Bus	30	33	29	30	0								122

# Intake Detail Report

Print Date    Monday, June 3, 2019

Intake StartDate	5/1/2019 12:00 AM	Jurisdiction	All
Intake EndDate	5/31/2019 11:59 PM	Injury Cause	All
Intake Type	All	PreAltered	All
Intake SubType	All	Site Name	All
Species	All	Age Group	All
DOA	All	Animal Tag Type	All
Intake Status	Completed		

<u>Animal#</u>	<u>Animal Name</u>	<u>Species</u>	<u>Breed</u>	<u>Age</u>	<u>Gender</u>	<u>Color</u>	<u>PreAltered</u>	<u>IntakeDate</u>	<u>Intake Type</u>	<u>PetID</u>
<u>ARN</u>	<u>Tag type</u>	<u>Size</u>	<u>Location / Sublocation</u>	<u>Altered</u>	<u>Danger</u>	<u>Danger Reason</u>	<u>S/N</u>	<u>By</u>	<u>Subtype</u>	<u>DOA</u>

Owner/Guardian Surrender

Seized / Custody

Stray

Total Intakes: 4	Total Unique Animals: 4
Total Intakes: 28	Total Unique Animals: 28
Total Intakes: 47	Total Unique Animals: 46

Total Count: 79

# Outcome Summary Report

Print Date    Monday, June 3, 2019

Outcome StartDate	5/1/2019 12:00 AM	Outcome Type	Return to Owner/Guardian
Outcome EndDate	5/31/2019 11:59 PM	Outcome SubType	All
Species	All	Jurisdiction	All
Age Group	All	TransferOut Reason	All
Site	All	Outcome Status	Completed

Animal#	Name	Species	Primary Breed	Age	Sex	Alter	Outcome Type	Outcome SubType	Outcome By	Recorded By
ARN#	Secondary Breed		Danger				Jurisdiction	TransferOut Reason	Outcome Date/Time	
Hearing Complete RTO							Total Outcomes: 8		Total Unique Animals: 8	
Stray Reclaim							Total Outcomes: 25		Total Unique Animals: 24	
Total Count:										
										33

# Outcome Summary Report

Print Date	Monday, June 3, 2019	Outcome StartDate	5/1/2019 12:00 AM	Outcome Type	Transfer Out
		Outcome EndDate	5/31/2019 11:59 PM	Outcome SubType	Rescue
		Species	All	Jurisdiction	All
		Age Group	All	TransferOut Reason	All
		Site	All	Outcome Status	Completed

Animal#	Name	Species	Primary Breed	Age	Sex	Alter	Outcome Type	Outcome SubType	Outcome By	Recorded By
ARN#	Secondary Breed		Danger	Danger Reason			Jurisdiction	TransferOut Reason	Outcome Date/Time	
Rescue							Total Outcomes: 25		Total Unique Animals: 25	
Total Count:									25	



# Outcome Summary Report

Print Date    Monday, June 3, 2019

Outcome StartDate	5/1/2019 12:00 AM	Outcome Type	Transfer Out
Outcome EndDate	5/31/2019 11:59 PM	Outcome SubType	Coachella Valley Animal Campus
Species	All	Jurisdiction	All
Age Group	All	TransferOut Reason	All
Site	All	Outcome Status	Completed

Animal#	Name	Species	Primary Breed	Age	Sex	Alter	Outcome Type	Outcome SubType	Outcome By	Recorded By
ARN#	Secondary Breed		Danger				Jurisdiction	TransferOut Reason	Outcome Date/Time	
Coachella Valley Animal Campus							Total Outcomes: 9		Total Unique Animals: 9	
Total Count:										
										9

# Outcome Summary Report

Print Date    Monday, June 3, 2019

Outcome StartDate	5/1/2019 12:00 AM	Outcome Type	DOA
Outcome EndDate	5/31/2019 11:59 PM	Outcome SubType	All
Species	All	Jurisdiction	All
Age Group	All	TransferOut Reason	All
Site	All	Outcome Status	Completed

Animal#	Name	Species	Primary Breed	Age	Sex	Alter	Outcome Type	Outcome SubType	Outcome By	Recorded By
ARN#	Secondary Breed	Danger	Danger Reason	Jurisdiction	TransferOut Reason	Outcome Date/Time	Total Outcomes: 11			
Total Unique Animals: 11										11
Total Count:										

License Detail

Print Date      Monday, June 3, 2019

License Issuer	All	Based On	Issued Date
License Type	All	Based On Status	N/A
Species	All	Based On From	5/1/2019 12:00:00 AM
License Reseller	All	Based On To	5/31/2019 11:59:00 PM
Zip Code			
License Length			
Site	All		

<u>License Number</u>	<u>License Status</u>	<u>Status Date/Time</u>	<u>License Type</u>	<u>License Issuer</u>	<u>License Price</u>	<u>Late Fee</u>		
<u>License Site</u>		<u>Expire Date</u>	<u>Renewal Yes/No</u>	<u>Lifetime</u>	<u>Rabies Vaccination</u>	<u>Vaccination Date</u>	<u>Revaccination Date</u>	<u>Provider</u>
<u>Animal Number</u>	<u>ARN</u>	<u>Animal Name</u>	<u>DOB</u>	<u>Species</u>	<u>Primary / Secondary Breed</u>	<u>Color</u>	<u>Altered / Gender</u>	
Current		Total Licenses: 62		Unique Animals: 62		Total Price: \$1,753.00		
		Total Licenses: 62		Unique Animals: 62		Total Price: \$1,753.00		

# Crime Analysis Results

PACKET PAGE 10

DateRange: 05/01/2019 To 05/31/2019

TimeRange: (None)

SearchCriteria: Event Types : A/C | Animal Call,

Addresses: (None)

Offense / MO	Case # / Event #	Datetime Occurred	Address
A/C	1905C-0065	05/01/2019 09:28	Granada Av AND Mesquite Av
A/C	1905C-4081	05/19/2019 07:54	9490 Calle Escorial
A/C	1905D-0031	05/01/2019 06:58	66615 Granada Av
A/C	1905D-0295	05/02/2019 07:54	66675 Granada Av
A/C	1905D-0307	05/02/2019 08:40	DHS Painted Hills Middle School, 9250 Sonora Dr
A/C	1905D-0339	05/02/2019 11:30	18th Av AND Indian Av
A/C	1905D-0340	05/02/2019 11:30	Santa Cruz Rd AND Avenida Dorado
A/C	1905D-0345	05/02/2019 11:42	Palm Dr AND Camino Campanero
A/C	1905D-0375	05/02/2019 14:24	Little Morongo Rd AND Pierson Bl
A/C	1905D-0378	05/02/2019 14:59	DHS City Yards, 65810 Hacienda Av
A/C	1905D-0394	05/02/2019 15:55	DHS Vons Grocery Store, 14200 Palm Dr
A/C	1905D-0529	05/03/2019 09:59	66563 Acoma Av
A/C	1905D-0545	05/03/2019 11:11	66350 Granada Av
A/C	1905D-0548	05/03/2019 11:26	13785 Susan Wy A
A/C	1905D-0616	05/03/2019 19:16	DHS Sky Haven MHP, 14777 Palm Dr 150
A/C	1905D-0746	05/04/2019 09:08	DHS Sky Haven MHP, 14777 Palm Dr 150
A/C	1905D-0750	05/04/2019 09:15	66071 1st St
A/C	1905D-0798	05/04/2019 12:12	65787 Acoma Av
A/C	1905D-0825	05/04/2019 14:31	DHS Animal Control, 65810 Hacienda Av
A/C	1905D-0830	05/04/2019 15:03	8552 Great Smokey Av
A/C	1905D-0979	05/05/2019 10:59	13200 Deodar Av
A/C	1905D-0986	05/05/2019 11:40	66339 Cahuilla Av
A/C	1905D-1053	05/05/2019 18:28	68265 Calle Blanco
A/C	1905D-1134	05/06/2019 08:38	DHS Super Liquor, 12235 Palm Dr
A/C	1905D-1143	05/06/2019 09:31	DHS Animal Control, 65810 Hacienda Av
A/C	1905D-1165	05/06/2019 11:19	66541 Yucca Dr
A/C	1905D-1171	05/06/2019 12:01	DHS Vista Montana MHP, 15300 Palm Dr
A/C	1905D-1179	05/06/2019 12:25	Cactus Dr AND Estrella Av
A/C	1905D-1218	05/06/2019 15:07	DHS Animal Control, 65810 Hacienda Av
A/C	1905D-1232	05/06/2019 15:36	Dhs Arroyo De Paz 1 Apts, 66765 Two Bunch Palms Tr
A/C	1905D-1236	05/06/2019 15:54	DHS City Yards, 65810 Hacienda Av
A/C	1905D-1244	05/06/2019 16:11	Cathedral City, 68700 Avenida Lalo Guerrero O
A/C	1905D-1259	05/06/2019 16:58	13733 Hacienda Heights Dr
A/C	1905D-1380	05/07/2019 08:39	13733 Hacienda Heights Dr
A/C	1905D-1381	05/07/2019 08:50	13200 Deodar Av
A/C	1905D-1389	05/07/2019 09:21	13867 Hacienda Heights Dr
A/C	1905D-1425	05/07/2019 11:58	13190 Julian Dr
A/C	1905D-1443	05/07/2019 13:56	12825 Deodar Av
A/C	1905D-1464	05/07/2019 15:21	DHS Animal Control, 65810 Hacienda Av
A/C	1905D-1474	05/07/2019 16:36	66995 Yucca Dr
A/C	1905D-1617	05/08/2019 11:38	DHS Animal Control, 65810 Hacienda Av
A/C	1905D-1683	05/08/2019 17:16	Ironwood Dr AND Mesquite Av

Offense / MO	Case # / Event #	Datetime Occurred	Address
A/C	1905D-1812	05/09/2019 09:49	DHS Animal Control, 65810 Hacienda Av
A/C	1905D-1842	05/09/2019 12:10	Palm Dr_AND_Desert View Av
A/C	1905D-1902	05/09/2019 16:02	Flora Av_AND_Palm Dr
A/C	1905D-1940	05/09/2019 19:20	65787 Cahuilla Av
A/C	1905D-1957	05/09/2019 20:47	DHS PD, 65950 Pierson Bl
A/C	1905D-1971	05/09/2019 22:05	Palm Dr_AND_8th St
A/C	1905D-2052	05/10/2019 10:29	13039 Calle Amapola
A/C	1905D-2053	05/10/2019 10:35	DHS Animal Control, 65810 Hacienda Av
A/C	1905D-2067	05/10/2019 11:48	Pierson Bl_AND_West Dr
A/C	1905D-2071	05/10/2019 12:02	DHS Animal Control, 65810 Hacienda Av
A/C	1905D-2095	05/10/2019 13:44	DHS Animal Control, 65810 Hacienda Av
A/C	1905D-2108	05/10/2019 14:39	8th St_AND_Palm Dr
A/C	1905D-2109	05/10/2019 14:41	Dhs Arroyo De Paz 1 Apts, 66765 Two Bunch Palms Tr 1
A/C	1905D-2115	05/10/2019 14:56	66957 San Remo Rd
A/C	1905D-2135	05/10/2019 15:57	66711 Desert View Av
A/C	1905D-2264	05/11/2019 06:25	66126 1st St 4
A/C	1905D-2268	05/11/2019 06:36	66753 Verbena Dr
A/C	1905D-2275	05/11/2019 07:35	15300 Palm Dr 147
A/C	1905D-2288	05/11/2019 09:01	West Dr_AND_Pierson Bl
A/C	1905D-2297	05/11/2019 10:06	DHS Vista Ventana Motel, 11220 Palm Dr
A/C	1905D-2325	05/11/2019 12:30	DHS Animal Control, 65810 Hacienda Av
A/C	1905D-2332	05/11/2019 12:54	West Dr_AND_10th St
A/C	1905D-2356	05/11/2019 14:44	Palm Dr_AND_8th St
A/C	1905D-2384	05/11/2019 16:08	66089 8th St
A/C	1905D-2541	05/12/2019 08:28	66671 San Marcus Rd
A/C	1905D-2547	05/12/2019 08:56	65565 Acoma Av 134
A/C	1905D-2551	05/12/2019 09:17	Indio, 68700 Avenida Lalo Guerrero O
A/C	1905D-2582	05/12/2019 12:50	9011 Calle Barranca
A/C	1905D-2685	05/12/2019 22:21	Dhs Am-Pm Palm X I-10, 22755 Palm Dr
A/C	1905D-2752	05/13/2019 08:40	66895 Buena Vista Av
A/C	1905D-2754	05/13/2019 08:42	Cathedral City, 68700 Avenida Lalo Guerrero O
A/C	1905D-2846	05/13/2019 15:26	Thousand Palms, 68700 Avenida Lalo Guerrero O
A/C	1905D-2858	05/13/2019 16:33	66061 Acoma Av
A/C	1905D-2868	05/13/2019 17:29	DHS City Yards, 65810 Hacienda Av
A/C	1905D-2872	05/13/2019 17:43	DHS Animal Control, 65810 Hacienda Av
A/C	1905D-2960	05/14/2019 08:36	Dhs Animal Clinic, 13120 Palm Dr
A/C	1905D-2984	05/14/2019 10:38	DHS City Yards, 65810 Hacienda Av
A/C	1905D-2992	05/14/2019 11:22	66700 Hacienda Av
A/C	1905D-3015	05/14/2019 12:26	DHS Animal Control, 65810 Hacienda Av
A/C	1905D-3058	05/14/2019 16:36	DHS K Mart, 14011 Palm Dr
A/C	1905D-3191	05/15/2019 09:00	DHS Animal Control, 65810 Hacienda Av
A/C	1905D-3261	05/15/2019 11:56	Dhs Animal Clinic, 13120 Palm Dr
A/C	1905D-3286	05/15/2019 14:07	66895 Buena Vista Av
A/C	1905D-3302	05/15/2019 15:03	Dhs Pd, 65950 Pierson Bl
A/C	1905D-3325	05/15/2019 17:32	66703 Casa Grande Dr
A/C	1905D-3421	05/16/2019 06:21	9621 Camino Capistrano
A/C	1905D-3435	05/16/2019 08:30	8431 Mount Whitney Av
A/C	1905D-3470	05/16/2019 11:34	DHS City Yards, 65810 Hacienda Av

**ITEM 4.**

Offense / MO	Case # / Event #	Datetime Occurred	Address
A/C	1905D-3477	05/16/2019 12:07	65707 Estrella Av
A/C	1905D-3479	05/16/2019 12:15	66369 2nd St
A/C	1905D-3502	05/16/2019 14:51	66809 San Bruno Rd
A/C	1905D-3622	05/17/2019 07:24	65856 4th St
A/C	1905D-3661	05/17/2019 10:49	Dhs La Casa Apartments, 10818 San Miguel Rd
A/C	1905D-3665	05/17/2019 11:05	65911 8th St
A/C	1905D-3667	05/17/2019 11:15	66105 San Juan Rd
A/C	1905D-3670	05/17/2019 11:20	66071 12th St
A/C	1905D-3878	05/18/2019 09:16	DHS Animal Control, 65810 Hacienda Av
A/C	1905D-3880	05/18/2019 09:29	66339 Cahuilla Av
A/C	1905D-3894	05/18/2019 11:01	66895 Buena Vista Av
A/C	1905D-3906	05/18/2019 11:44	DHS Animal Control, 65810 Hacienda Av
A/C	1905D-3921	05/18/2019 12:34	DHS City Yards, 65810 Hacienda Av
A/C	1905D-3923	05/18/2019 12:52	DHS City Yards, 65810 Hacienda Av
A/C	1905D-4105	05/19/2019 10:15	8th St_AND_Palm Dr
A/C	1905D-4116	05/19/2019 11:33	Palm Dr_AND_Hacienda Av
A/C	1905D-4130	05/19/2019 12:42	DHS City Yards, 65810 Hacienda Av
A/C	1905D-4276	05/20/2019 08:11	DHS Chevron Palm & Two Bunch, 13900 Palm Dr
A/C	1905D-4291	05/20/2019 09:07	Mission Lakes Bl_AND_West Dr
A/C	1905D-4323	05/20/2019 10:36	13695 West Dr
A/C	1905D-4343	05/20/2019 11:33	66310 Granada Av
A/C	1905D-4356	05/20/2019 12:18	66565 Desert View Av
A/C	1905D-4359	05/20/2019 12:35	66394 Granada Av
A/C	1905D-4364	05/20/2019 12:57	DHS HS, 65850 Pierson Bl
A/C	1905D-4374	05/20/2019 13:16	DHS Vons Grocery Store, 14200 Palm Dr
A/C	1905D-4418	05/20/2019 16:37	Dhs Animal Clinic, 13120 Palm Dr
A/C	1905D-4571	05/21/2019 10:51	66270 Dillon Rd
A/C	1905D-4579	05/21/2019 11:07	66385 2nd St
A/C	1905D-4584	05/21/2019 11:27	66395 2nd St
A/C	1905D-4609	05/21/2019 13:18	13897 Mountain Top Dr
A/C	1905D-4612	05/21/2019 13:31	13088 Via Real
A/C	1905D-4619	05/21/2019 14:18	66183 2nd St
A/C	1905D-4643	05/21/2019 16:00	66827 5th St
A/C	1905D-4665	05/21/2019 17:19	13130 West Dr
A/C	1905D-4769	05/22/2019 06:19	Dhs Five Star Fitness, 64949 Mission Lakes Bl
A/C	1905D-4785	05/22/2019 09:01	13770 Santa Ysabel Dr
A/C	1905D-4797	05/22/2019 09:32	Dhs Desert Rain Spa Hotel, 67485 Hacienda Av
A/C	1905D-4818	05/22/2019 10:40	DHS Senior Center, 11777 West Dr
A/C	1905D-4821	05/22/2019 10:45	Cathedral City, 68700 Avenida Lalo Guerrero O
A/C	1905D-4848	05/22/2019 12:27	Ironwood Dr_AND_Caliente Dr
A/C	1905D-4884	05/22/2019 14:59	DHS Carls Jr, 13010 Palm Dr
A/C	1905D-4911	05/22/2019 17:01	13266 Calle Amapola
A/C	1905D-4914	05/22/2019 17:07	Dhs Animal Clinic, 13120 Palm Dr
A/C	1905D-5083	05/23/2019 11:30	DHS City Yards, 65810 Hacienda Av
A/C	1905D-5131	05/23/2019 14:43	11275 Ambrosio Dr
A/C	1905D-5168	05/23/2019 16:56	12495 Ave Alta Loma
A/C	1905D-5169	05/23/2019 17:04	DHS Animal Control, 65810 Hacienda Av
A/C	1905D-5305	05/24/2019 09:58	DHS Vista Ventana Motel, 11220 Palm Dr

**ITEM 4.**

Offense / MO	Case # / Event #	Datetime Occurred	Address
A/C	1905D-5324	05/24/2019 11:05	DHS City Yards, 65810 Hacienda Av
A/C	1905D-5352	05/24/2019 13:43	13145 West Dr
A/C	1905D-5356	05/24/2019 14:22	13440 Quinta Wy 2
A/C	1905D-5362	05/24/2019 14:39	Dillon Rd_AND_Indian Canyon Dr
A/C	1905D-5553	05/25/2019 09:53	Dhs Casa West Apartments, 11550 Cholla Dr
A/C	1905D-5554	05/25/2019 10:02	Dhs County Area, 12155 Little Morongo Rd
A/C	1905D-5555	05/25/2019 10:16	13417 Ocotillo Rd
A/C	1905D-5559	05/25/2019 10:38	Cathedral City, 68700 Avenida Lalo Guerrero O
A/C	1905D-5578	05/25/2019 12:22	DHS Animal Control, 65810 Hacienda Av
A/C	1905D-5608	05/25/2019 15:04	DHS Animal Control, 65810 Hacienda Av
A/C	1905D-5612	05/25/2019 15:17	Hacienda Av_AND_Cahuilla Av
A/C	1905D-5632	05/25/2019 16:42	2nd St_AND_Cactus Dr
A/C	1905D-5768	05/26/2019 08:25	Little Morongo Rd_SO_Two Bunch Palms Tr
A/C	1905D-5774	05/26/2019 09:25	Sonora Dr_AND_Camino Capistrano
A/C	1905D-5825	05/26/2019 14:18	66705 Ironwood Dr A
A/C	1905D-5858	05/26/2019 17:19	Ridge Crest Wy_AND_Alpine Cr
A/C	1905D-5982	05/27/2019 09:10	8th St_AND_West Dr
A/C	1905D-6116	05/27/2019 20:56	Dhs Pd, 65950 Pierson Bl
A/C	1905D-6193	05/28/2019 08:01	Foxdale Dr_AND_Pomelo Dr
A/C	1905D-6242	05/28/2019 10:29	13789 Santa Ysabel Dr
A/C	1905D-6245	05/28/2019 10:42	13934 El Cajon Dr
A/C	1905D-6259	05/28/2019 11:47	9625 Palm Dr
A/C	1905D-6286	05/28/2019 14:24	DHS City Yards, 65810 Hacienda Av
A/C	1905D-6319	05/28/2019 16:40	12291 Cactus Dr
A/C	1905D-6321	05/28/2019 16:52	Cahuilla Av_AND_Cactus Dr
A/C	1905D-6430	05/29/2019 05:57	Palm Dr_AND_Camino Campanero
A/C	1905D-6445	05/29/2019 08:18	Cathedral City, 68700 Avenida Lalo Guerrero O
A/C	1905D-6465	05/29/2019 10:04	13934 El Cajon Dr
A/C	1905D-6498	05/29/2019 12:43	Hacienda Av_AND_Ave La Vista
A/C	1905D-6501	05/29/2019 13:09	66174 Estrella Av
A/C	1905D-6514	05/29/2019 14:08	11320 Verbena Dr
A/C	1905D-6745	05/30/2019 12:20	15388 Via Montana
A/C	1905D-6819	05/30/2019 17:15	66291 1st St B
A/C	1905D-6962	05/31/2019 08:22	Cathedral City, 68700 Avenida Lalo Guerrero O
A/C	1905D-6985	05/31/2019 09:55	9880 San Rafael Dr
A/C	1905D-6990	05/31/2019 10:33	9874 San Rafael Dr
A/C	1905D-7033	05/31/2019 14:44	65909 Hacienda Av
A/C	1905D-7039	05/31/2019 14:59	DHS Country Squire Mobile Home Park , 66455 Dillon Rd
A/C	1905D-7045	05/31/2019 15:31	Dhs Animal Clinic, 13120 Palm Dr
A/C	1905D-7082	05/31/2019 19:00	Senora Rd_AND_Via Del Sol

**ITEM 4.**





# **CAL FIRE/Riverside County Fire Department**

## **Emergency Incident Statistics**



**Shawn C. Newman**

**Fire Chief**

6/3/2019

**Report Provided By: Riverside County Fire Department**

**Communications and Technology Division**

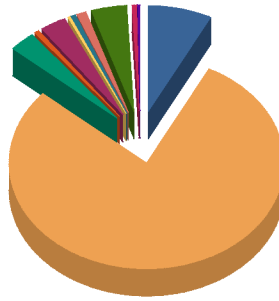
**GIS Section**

**Please refer to Map and Incident by Battalion, Station, Jurisdiction**

Incidents Reported for the month of May,2019 and City of Desert Hot Springs And Both (Code 2, Alpha, Omega, Code 3, Charlie, Delta, Bravo, Echo)  
\*Incidents are shown based on the primary response area for the incident location. This does not represent total response times for all units only the first unit in.

## Response Activity

**Incidents Reported for the month of May,2019 and City of Desert Hot Springs And Both (Code 2, Alpha, Omega, Code 3, Charlie, Delta, Bravo, Echo)**



False Alarm	27	7.6%
Medical	281	78.9%
Other Fire	10	2.8%
Other Misc	2	0.6%
Public Service Assist	11	3.1%
Res Fire	1	0.3%
Ringing Alarm	2	0.6%
Standby	4	1.1%
Traffic Collision	15	4.2%
Vehicle Fire	2	0.6%
Wildland Fire	1	0.3%
Total:	356	100.0%

False Alarm	27
Medical	281
Other Fire	10
Other Misc	2
Public Service Assist	11
Res Fire	1
Ringing Alarm	2
Standby	4
Traffic Collision	15
Vehicle Fire	2
Wildland Fire	1
<b>Incident Total:</b>	<b>356</b>

### Average Enroute to Onscene Time\*

Enroute Time = When a unit has been acknowledged as responding. Onscene Time = When a unit has been acknowledge as being on scene. For any other statistic outside Enroute to Onscene please contact the IT Help Desk at 951-940-6900

<5 Minutes	+5 Minutes	+10 Minutes	+20 Minutes	Average	% 0 to 5 min
264	91	12	1	4.0	74.2%

\*CODE 3 and CODE 2 incidents are included in the total count of incidents and the average Enroute to Onscene Time.

## Incidents by Battalion, Station and Jurisdiction

			False Alarm	Medical	Other Fire	Other Misc	Public Service	Res Fire	Ringin Alarm	Standby	Traffic Collisio	Vehicle Fire	Wildlan d Fire	Total
Battalion 10	Station 36 North Palm Springs	City of Desert Hot Springs	1	8	1	0	0	0	1	0	2	0	0	13
		Station Total	1	8	1	0	0	0	1	0	2	0	0	13
	Station 37 Desert Hot Springs	City of Desert Hot Springs	26	273	9	2	11	1	1	4	13	2	1	343
		Station Total	26	273	9	2	11	1	1	4	13	2	1	343
	Battalion Total			27	281	10	2	11	1	2	4	15	2	1
Grand Total			27	281	10	2	11	1	2	4	15	2	1	356

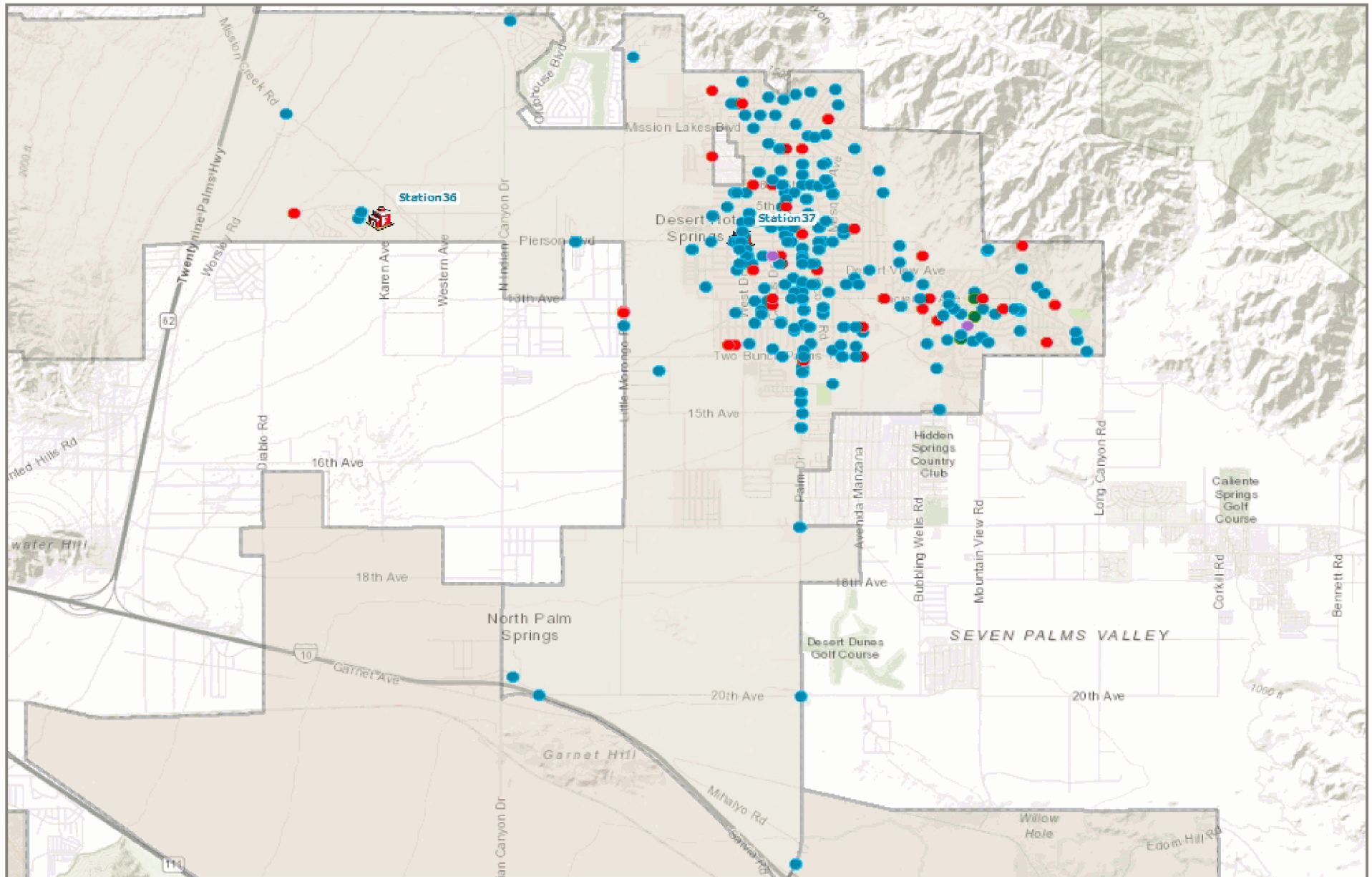
## Incidents by Jurisdiction

	False Alarm	Medical	Other Fire	Other Misc	Public Service	Res Fire	Ringin Alarm	Standby	Traffic Collisio	Vehicle Fire	Wildlan d Fire	Total
City of Desert Hot Springs	27	281	10	2	11	1	2	4	15	2	1	356
<b>Grand Total</b>	<b>27</b>	<b>281</b>	<b>10</b>	<b>2</b>	<b>11</b>	<b>1</b>	<b>2</b>	<b>4</b>	<b>15</b>	<b>2</b>	<b>1</b>	<b>356</b>

## Incidents by Supervisorial District - Summary

	DISTRICT 4 V. MANUEL PEREZ	DISTRICT 5 JEFF HEWITT	Grand Total
False Alarm	27	0	27
Medical	280	1	281
Other Fire	10	0	10
Other Misc	2	0	2
Public Service Assist	11	0	11
Res Fire	1	0	1
Ringing Alarm	2	0	2
Standby	4	0	4
Traffic Collision	15	0	15
Vehicle Fire	2	0	2
Wildland Fire	1	0	1
<b>Total</b>	<b>355</b>	<b>1</b>	<b>356</b>

MONTH = 5 and YEAR = 2019 and CITYNAME = 'Desert Hot Springs'



#### Legend

- |   |  |   |  |
|---|--|---|--|
| <span style="color: red;">●</span> Fire       | <span style="color: blue;">●</span> Medical      | <span style="border: 1px solid black; display: inline-block; width: 15px; height: 10px;"></span> Riverside County   |  Fire Station |
| <span style="color: green;">●</span> Hazard   | <span style="color: purple;">●</span> Other Misc | <span style="border: 1px solid black; background: repeating-linear-gradient(45deg, transparent, transparent 2px, black 2px, black 4px); display: inline-block; width: 15px; height: 10px;"></span> Reservations |  Casinos      |
| <span style="color: yellow;">●</span> Haz Mat | <span style="color: orange;">●</span> PSA        |   |  |



Riverside County Fire GIS

ITEM 5.

Updated 6/3/2019 3:0

\*Incidents are shown based on the primary response area for the incident location. This does not represent total response times for all units only the first unit in.

# MONTHLY REPORT OF OFFENSES KNOWN TO THE POLICE:

PACKET PAGE 21

1-720 (REV. 02-22-15)

OMB No. 1110-0001

Expires 07-31-16

## RETURN A

This report is authorized by law Title 28, Section 534, U.S. Code. Your cooperation in completing this form will assist the FBI, in compiling timely, comprehensive, and accurate data. Please submit this form monthly, by the seventh day after the close of the month, and any questions to the FBI, Criminal Justice Information Services Division, Attention: Uniform Crime Reports/Module E-3, 1000 Custer Hollow Road, Clarksburg, West Virginia, 26306; telephone 304-625-4830, facsimile 304-625-3566. Under the Paperwork Reduction Act, you are not required to complete this form unless it contains a valid OMB control number. The form takes approximately 10 minutes to complete. Instructions for preparing the form appear on the reverse side.

1 Classification of Offenses	2 Offenses Reported or Known to Police	3 Unfounded, i.e., False or Baseless Complaints	4 Number of Actual	5 Total Offenses Cleared by Arrest or Exceptional Means	6 Number of Clearances Involving Only Persons Under 18 Years of Age
1. CRIMINAL HOMICIDE					
a. Murder and Non-negligent Homicide	11	1	1		
b. Manslaughter by Negligence	12				
2. RAPE TOTAL	20				
a. Rape	21				
b. Attempt to Commit Rape	22				
Historical Rape (See instruction #15 below)					
3. ROBBERY TOTAL	30	9	9	4	
a. Firearm	31	2	2	1	
b. Knife or Cutting Instrument	32	1	1		
c. Other Dangerous Weapon	33	2	2	1	
d. Strong-Arm (Hands, Fists, Feet, etc.)	34	4	4	2	
4. ASSAULT TOTAL	40	24	24	12	
a. Firearm	41	1	1		
b. Knife or Cutting Instrument	42	2	2	2	
c. Other Dangerous Weapon	43	5	5	2	
d. Strong-Arm (Hands, Fists, Feet, etc.)	44	2	2	2	
e. Other Assaults - Simple	45	14	14	6	
5. BURGLARY TOTAL	50	21	21	1	1
a. Forcible Entry	51	15	15	1	1
b. Unlawful Entry - No Force	52	4	4		
c. Attempted Forcible Entry	53	2	2		
6. LARCENY - THEFT TOTAL	60	13	13	1	
7. MOTOR VEHICLE THEFT TOTAL	70	7	7		
a. Autos	71	5	5		
b. Trucks and Buses	72				
c. Other Vehicles	73	2	2		
GRAND TOTAL	77	75	75	18	1

Checking any of the appropriate blocks below will eliminate your need to submit reports when the values are zero. This will also aid the national program in its quality control efforts.

☐ No Supplementary Homicide Report Submitted.

☐ No Persons Under 18 Arrested.

☐ No Supplement to Return A Submitted.

☐ No Persons 18 or Over Arrested.

☒ No Law Enforcement Officers Killed or Assaulted.

☒ No Arson Offenses Occurred.

☐ No Violent Crimes Against Seniors.

☐ No Domestic Violence-Related Calls.

☒ No Hate Crimes.

☒ No Anti-Reproduction Rights Crimes.

DESERT HOT SPRINGS PD  
65950 PIERSON BLVD.  
DESERT HOT SPRINGS, CA 92240

Agency and State

CA0330600

Agency ID

26,200

Population

Month and Year of Report: 05/19

Signature

Virginia Alvarez

Report Prepared by

Acting Chief Jim Henson

Chief

Date

Title

APDC (Rev. 04/28/15) Print D. **ITEM 6.**



PROPERTY STOLEN BY CLASSIFICATION

CLASSIFICATION		ACTUAL OFFENSES (Column 4, Return A)	VALUE OF PROPERTY STOLEN
<b>1. Murder/Nonnegligent Manslaughter</b>	12	1	
<b>2. Rape (Total)</b>	20		
<b>3. Robbery</b>			
(a) Highway (Streets, Alleys, etc.)	31		
(b) Commercial House (Except c, d, f)	32		
(c) Gas or Service Station	33		
(d) Convenience Store	34		
(e) Residence (Anywhere on the Premises)	35	4	\$26,661
(f) Bank	36		
(g) Miscellaneous	37	5	\$328
<b>TOTAL ROBBERY</b>	30	9	\$26,989
<b>4. Assault (Not Applicable)</b>			
<b>5. Burglary - Breaking or Entering</b>			
(a) Residence (Dwelling)			
(1) Night (6 P.M. - 6 A.M.)	51	2	\$3,550
(2) Day (6 A.M. - 6 P.M.)	52	12	\$26,640
(3) Unknown	53	3	\$1,600
(b) Non-Residence (Store, Office, etc.)			
(1) Night (6 P.M. - 6 A.M.)	54	2	\$30
(2) Day (6 A.M. - 6 P.M.)	55		
(3) Unknown	56	2	\$150
<b>TOTAL BURGLARY</b>	50	21	\$31,970
<b>6. Larceny - Theft (Except Motor Vehicle Theft)</b>			
(a) Over \$400	64	3	\$2,240
(b) \$200 to \$400	61		
(c) \$50 to \$199	62	4	\$303
(d) Under \$50	63	6	\$126
<b>TOTAL LARCENY (Same as Item 6X)</b>	60	13	\$2,669
<b>7. Motor Vehicle Theft (Include Alleged Joy Ride)</b>	70	7	\$61,700
<b>GRAND TOTAL - All Items</b>	77		\$123,328
Additional Analysis of Larceny and Motor Vehicle Theft (6X and 7X)			
<b>6X. Nature of Larcenies Under Item 6</b>			
(a) Pocket-Picking	81		
(b) Purse-Snatching	82		
(c) Shoplifting	83	4	\$186
(d) From Motor Vehicles (Except e)	84	1	\$640
(e) Motor Vehicle Parts and Accessories	85	3	\$1,080
(f) Bicycles	86		
(g) From Buildings (Except c and h)	87	3	\$635
(h) From Any Coin-Operated Machine (Parking Meters, etc.)	88		
(i) All Other	89	2	\$128
<b>TOTAL LARCENIES (Same as Item 6)</b>	80	13	\$2,669
<b>7X. Motor Vehicles Recovered</b>			
(a) Stolen Locally and Recovered Locally	91	6	
(b) Stolen Locally and Recovered by Other Jurisdictions	92	2	
(c) Total Locally Stolen Motor Vehicles Recovered	90	8	
(d) Stolen Out of Town, Recovered Locally	93	5	



**MONTHLY REPORT OF OFFENSES KNOWN TO THE POLICE:  
SUPPLEMENT TO RETURN A**

**PROPERTY BY TYPE AND VALUE**

Type of Property		Value of Property Stolen and Recovered In Your Jurisdiction	
		Stolen	Recovered
(A) Currency, Notes, etc.	01	\$1,070	
(B) Jewelry and Precious Metals	02	\$2,020	
(C) Clothing and Furs	03	\$13	\$13
(D) Locally Stolen Motor Vehicles	04	\$106,700	\$104,500
(E) Office Equipment	05	\$1,110	
(F) Televisions, Radios, Stereos, etc.	06	\$2,150	
(G) Firearms	07	\$550	
(H) Household Goods	08	\$3,340	\$12
(I) Consumable Goods	09	\$108	\$10
(J) Livestock	10		
(K) Miscellaneous	11	\$6,267	\$25
TOTAL	00	\$123,328	\$104,560

NOTE: Total of column (2) should agree with grand total (DATA ENTRY 77) shown on page 2. In column (3) include all property recovered even though stolen in prior months. The above is an accounting for only that property stolen in your jurisdiction. This will include property recovered for you by other jurisdictions but not property you recover for them.

DESERT HOT SPRINGS PD  
65950 PIERSON BLVD.  
DESERT HOT SPRINGS, CA 92240  
Agency and State  
CA0330600  
Agency ID  
26,200  
Population

Month and Year of Report: 05/19

*Virginia Alvarez* 6.6.19  
Signature Date  
Virginia Alvarez Records Clerk  
Report Prepared by Title  
Acting Chief Jim Henson  
Chief

# DESERT HOT SPRINGS POLICE DEPARTMENT

PATROL STATISTICS 2019

2019


2019

	JAN.	FEB.	MAR.	APR.	MAY	JUNE	JULY	AUG.	SEPT.	OCT.	NOV.	DEC.	ANNUAL
<b>EVENTS:</b>													
Calls for Service	1649	1491	1512	1702	2127								8481
Officer Initiated	709	633	514	530	791								3177
<b>TOTAL</b>	<b>2358</b>	<b>2124</b>	<b>2026</b>	<b>2232</b>	<b>2918</b>								<b>11658</b>
<b>EVENT TYPES:</b>													
Traffic Stops	178	186	114	189	352								1019
Bus/Bulding Checks	306	266	205	183	254								1214
Vehicle Checks	82	69	84	70	127								432
Pedestrian Checks	232	233	224	239	265								1193
<b>TOTAL</b>	<b>798</b>	<b>754</b>	<b>627</b>	<b>681</b>	<b>998</b>								<b>3858</b>
<b>OFFICER REPORTS:</b>													
Accident	54	43	67	62	61								287
Arrests	80	76	81	90	85								412
Criminal	143	107	131	105	131								617
Non-Criminal	140	146	167	146	136								735
<b>TOTAL</b>	<b>417</b>	<b>372</b>	<b>446</b>	<b>403</b>	<b>413</b>								<b>2051</b>
<b>ARRESTS:</b>													
Drug Arrests	4	3	7	3	9								26
Felony	28	28	35	41	34								166
Misdemeanor	22	23	15	26	27								113
Warrant Arrests	1	0	2	0	1								4
<b>TOTAL</b>	<b>55</b>	<b>54</b>	<b>59</b>	<b>70</b>	<b>71</b>								<b>309</b>
<b>CITATIONS:</b>													
Misdemeanor	4	5	8	9	17								43
Moving	81	79	15	40	118								333
Muni-Codes	0	0	0	0	0								0
DHSMC 131.27/Curfew	0	0	0	0	0								0
RCO 9.12.030a/Truant	0	0	0	0	0								0
<b>TOTAL</b>	<b>85</b>	<b>84</b>	<b>23</b>	<b>49</b>	<b>135</b>								<b>376</b>
<b>Field Interrogations:</b>	<b>5</b>	<b>29</b>	<b>8</b>	<b>83</b>	<b>104</b>								<b>229</b>



**DESERT HOT SPRINGS POLICE DEPARTMENT**  
**2019 CRIME STATISTICS REPORT**

Crimes	January 2019	February 2019	March 2019	April 2019	May 2019	June 2019	July 2019	August 2019	September 2019	October 2019	November 2019	December 2019	Totals 2019
<b>Criminal Homicide</b>													
a. Homicide & Non-negligent	1	0	0	0	1								2
b. Manslaughter	0	0	0	1	0								1
<b>Rape</b>													
a. Rape	0	0	4	0	0								4
b. Attempts to Commit Rape	0	0	1	0	0								1
<b>Robbery</b>													
a. Firearm	0	1	1	1	2								5
b. Knife or Cutting Instrument	0	0	0	0	1								1
c. Other Dangerous Weapon	0	0	0	0	2								2
d. Strong-Arm (Hands,Fists,Feet,etc.)	0	4	3	2	4								13
<b>Assault</b>													
a. Firearm	1	1	9	7	1								19
b. Knife or Cutting Instrument	0	2	1	0	2								5
c. Other Dangerous Weapon	5	2	7	7	5								26
d. Strong-Arm (Hands,Fists,Feet,etc.)	3	4	8	10	2								27
e. Other Assaults - Simple	17	14	9	14	14								68
<b>Burglary</b>													
a. Forcible Entry	20	18	25	18	15								96
b. Unlawful Entry - No Force	8	8	14	12	4								46
c. Attempted Forcible Entry	0	0	1	2	2								5
<b>Larceny - Theft</b>	19	22	21	23	13								98
<b>Motor Vehicle Theft</b>													
a. Autos	16	8	3	9	5								41
b. Trucks and Buses	4	1	3	1	0								9
c. Other Vehicles	1	1	0	7	2								11
2019 Totals	95	86	110	114	75	0	0	0	0	0	0	0	480
2018 Totals	88	61	123	140	112	105	123	76	88	103	78	97	1208

  
 Acting Chief, Jim Henson

