

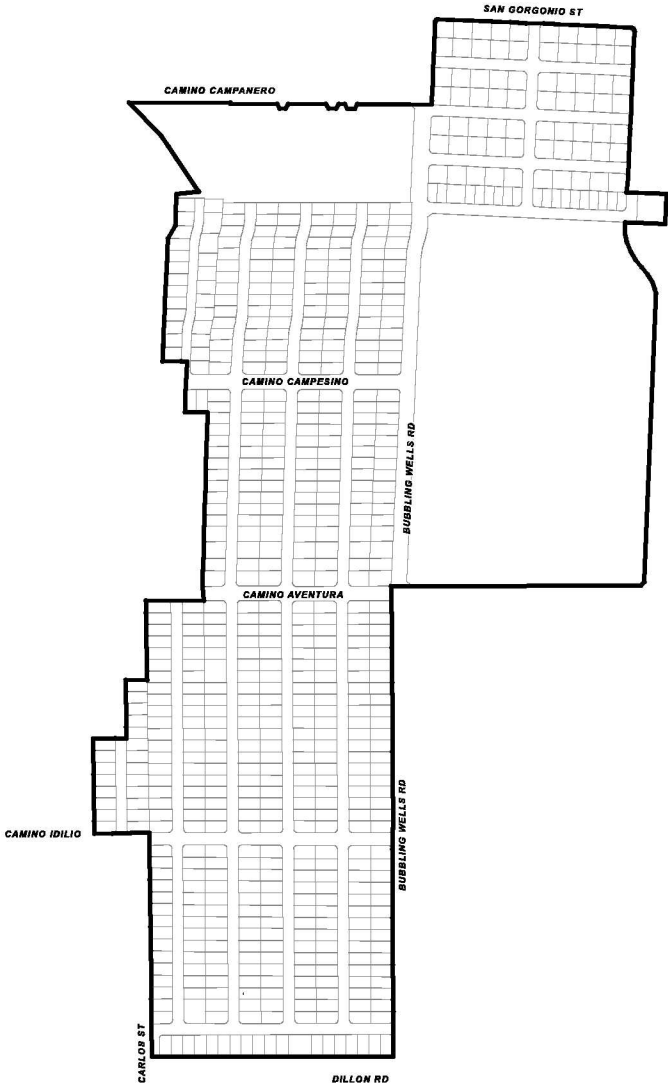
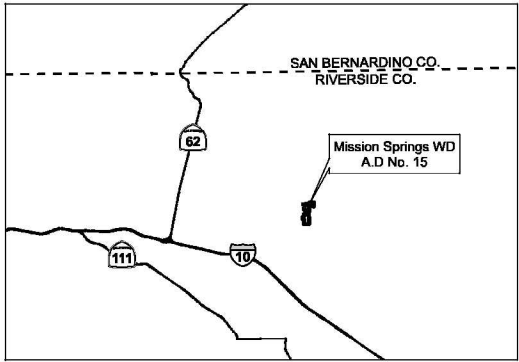
**PROPOSED BOUNDARY MAP
ASSESSMENT DISTRICT NO. 15
MISSION SPRINGS WATER DISTRICT
COUNTY OF RIVERSIDE, STATE OF CALIFORNIA**

I HEREBY CERTIFY THAT THE WITHIN MAP SHOWING
PROPOSED BOUNDARIES OF ASSESSMENT DISTRICT
NO. 15 FOR MISSION SPRINGS WATER DISTRICT OF
RIVERSIDE COUNTY, STATE OF CALIFORNIA, WAS
APPROVED BY THE BOARD OF DIRECTORS OF MISSION
SPRINGS WATER DISTRICT OF RIVERSIDE COUNTY AT
A REGULAR MEETING THEREOF, HELD ON THE ____
DAY OF _____, 20____. BY ITS RESOLUTION
NO. _____.

SECRETARY OF THE BOARD OF DIRECTORS OF
THE MISSION SPRINGS WATER DISTRICT,
RIVERSIDE COUNTY, CALIFORNIA

FILED IN THE OFFICE OF THE SECRETARY OF THE
BOARD OF DIRECTORS OF THE MISSION SPRINGS WATER
DISTRICT, THIS ____ DAY OF _____, 20____.

SECRETARY OF THE BOARD OF DIRECTORS OF
THE MISSION SPRINGS WATER DISTRICT,
RIVERSIDE COUNTY, CALIFORNIA



RIVERSIDE COUNTY RECORDER'S CERTIFICATE

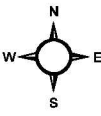
RECORDED THIS ____ DAY OF _____, 20____,
AT THE HOUR OF ____ O'CLOCK ____ M. IN BOOK ____
PAGE ____ OF MAPS OF ASSESSMENT AND COMMUNITY
FACILITIES DISTRICTS IN THE OFFICE OF THE COUNTY
RECORDER, IN THE COUNTY OF RIVERSIDE, STATE OF
CALIFORNIA.

FEE: _____ NO.: _____
PETER ALDANA, RIVERSIDE COUNTY
ASSESSOR-CLERK-RECORDER

BY: _____
DEPUTY

LEGEND

- PROPOSED ASSESSMENT DISTRICT
- PARCEL BOUNDARY



ALBERT A.
WEBB
ASSOCIATES
ENGINEERING CONSULTANTS

THIS ASSESSMENT DIAGRAM CORRECTLY SHOWS THE
BOUNDARIES OF THE ASSESSMENT DISTRICT. FOR
DETAILS CONCERNING THE LINES AND DIMENSIONS OF
LOTS OR PARCELS REFER TO THE COUNTY ASSESSOR'S
MAPS FOR FISCAL YEAR 2016-2017.