

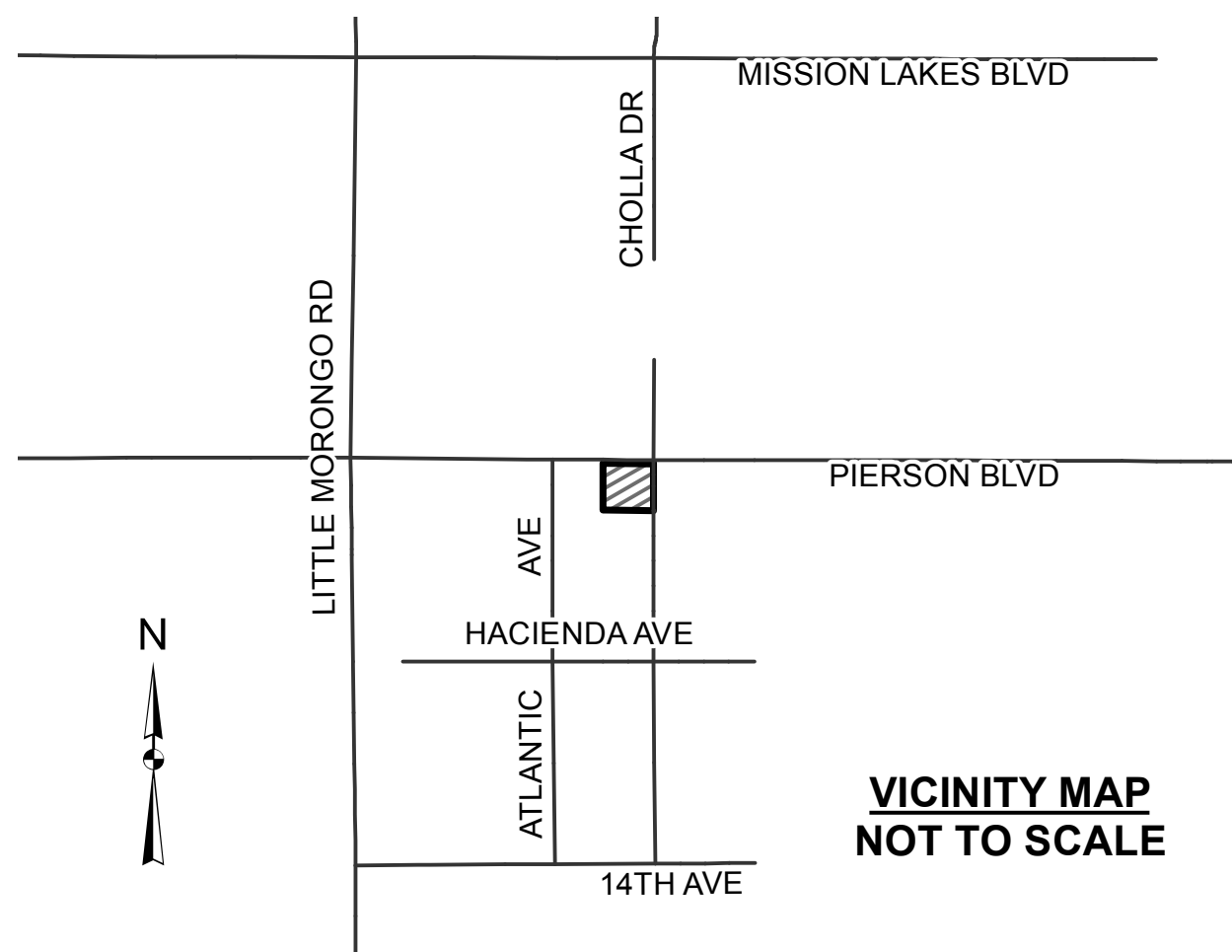
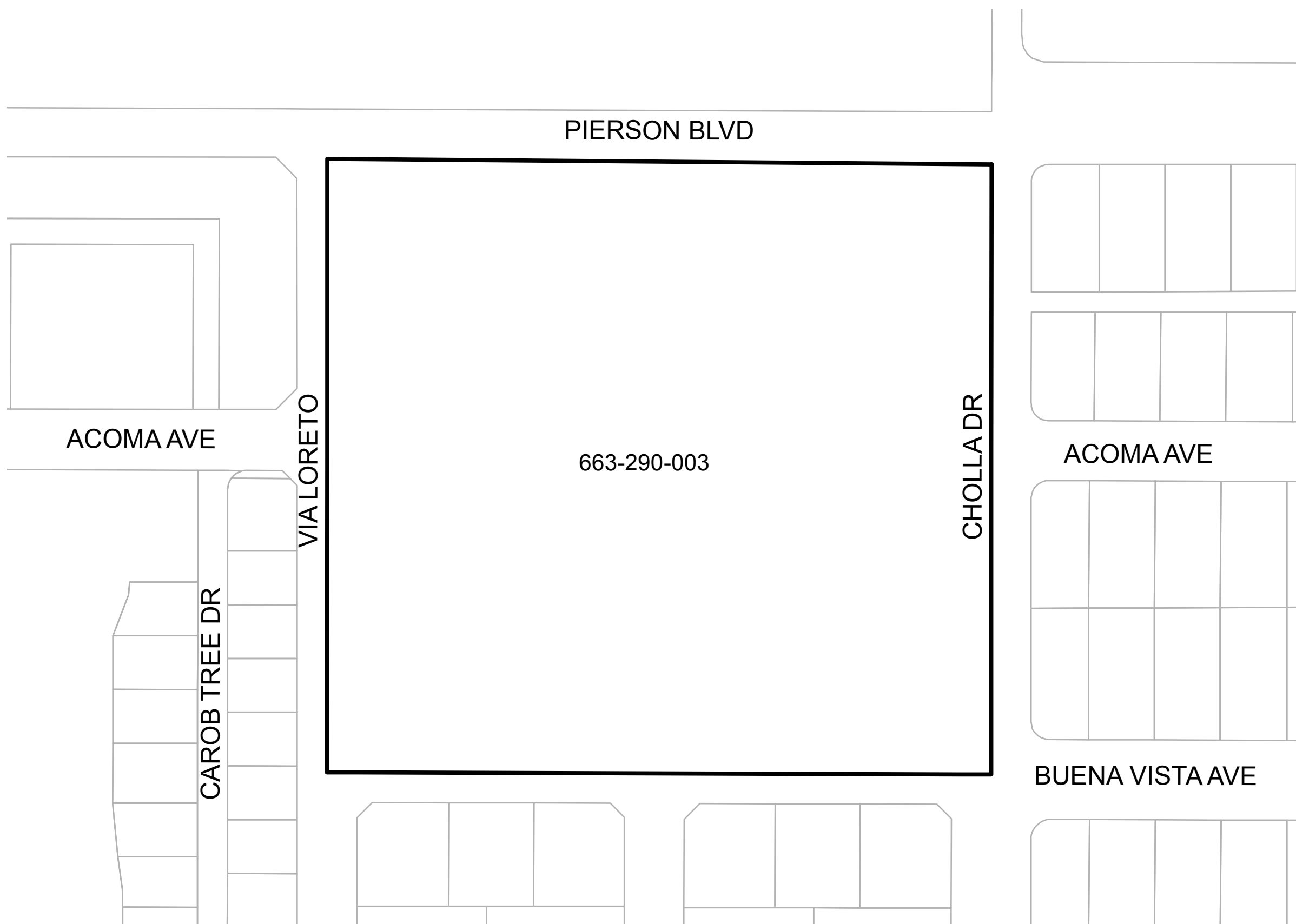


**BOUNDARY MAP**  
**SPECIAL PUBLIC SAFETY TAX AREA**  
**ZONE 15 (PIERSON PLAZA)**  
**CITY OF DESERT HOT SPRINGS**

**COUNTY OF RIVERSIDE, STATE OF CALIFORNIA**  
**NE<sup>4</sup>, NW<sup>4</sup>, NE<sup>4</sup>, SEC. 36, T.2S., R.4E.**

**LEGEND**

-  ZONE 15 BOUNDARY
-  PARCEL LINE
- XXX-XXX-XXX ASSESSOR PARCEL NUMBER



**VICINITY MAP**  
**NOT TO SCALE**

**NOT TO SCALE**



THIS BOUNDARY MAP CORRECTLY SHOWS THE BOUNDARIES OF ZONE 14 (HACIENDA HILLS). FOR DETAILS CONCERNING THE LINES AND DIMENSIONS OF LOTS OR PARCELS REFER TO THE COUNTY ASSESSOR'S MAPS FOR FISCAL YEAR 2014-2015.